



# Sheringham Shoal and Dudgeon Offshore Wind Farm Extension Projects

## Tree Preservation Order and Hedgerow Plan (Revision C)

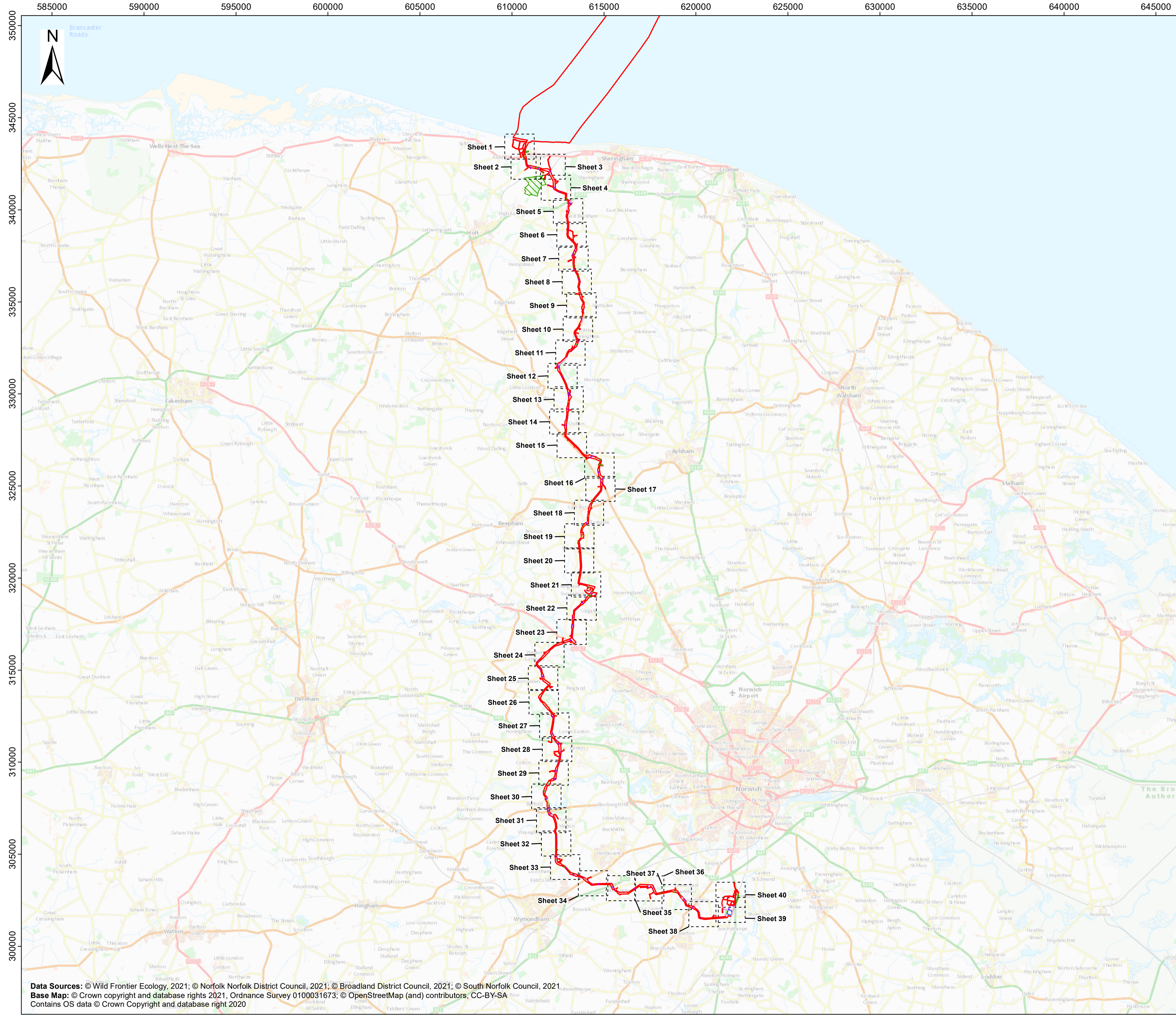
### Revision C

Material Change Request Application

April 2023

Document Reference: 2.12

APFP Regulation: 5(2)(o)

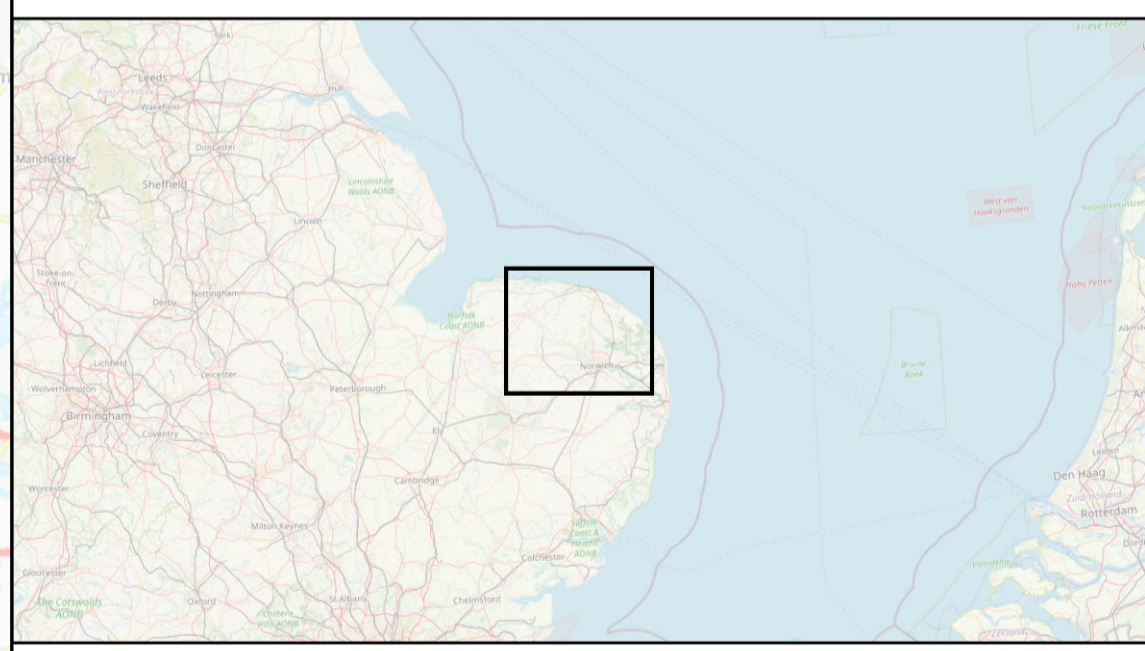


# Sheringham Shoal and Dudgeon Extension Projects

Title:  
Tree Preservation Order  
and Hedgerow Plan  
Key Plan

APFP Regulations Reference: 5(2)(o)  
Application Doc. no.: 2.12

- Legend:**
- Order Limits
  - Onshore Substation Site
  - Sheet Boundary
  - Tree Preservation Order (TPO)
- Important Hedgerows**
- No interaction with important hedgerow
  - Important hedgerow crossed via trenchless crossing
  - Removal of important hedgerow
- Potentially Important Hedgerow**
- No interaction with potentially important hedgerow
  - Potentially important hedgerow crossed via trenchless crossing
  - Removal of potentially important hedgerow
- Hedgerows**
- No interaction with hedgerow
  - Hedgerow crossed via trenchless crossing
  - Removal of hedgerow



Coordinate Reference System: British National Grid  
Transformation WGS84: OSGB\_1936\_To\_WGS\_1984\_7

Scale: 1:100,000      Scale at size: A1

Equinor Doc. no.: C282-RH-Z-GA-00004

REV	DATE	STATUS	DRW	CHK	APR
E	04/04/2023	Fifth Issue Updated issue – material change	DE	CS	SM
D	28/02/2023	Fourth Issue	DE	CS	SM
C	05/01/2023	Third Issue	GC	CS	SM
B	19/08/2022	Second Issue	GC	CS	SM

Data Sources: © Wild Frontier Ecology, 2021; © Norfolk Norfolk District Council, 2021; © Broadland District Council, 2021; © South Norfolk Council, 2021.  
Base Map: © Crown copyright and database rights 2021. Ordnance Survey 0100031673; © OpenStreetMap (and) contributors, CC-BY-SA  
Contains OS data © Crown Copyright and database right 2020



610000

610500

611000



344000

343500

343000

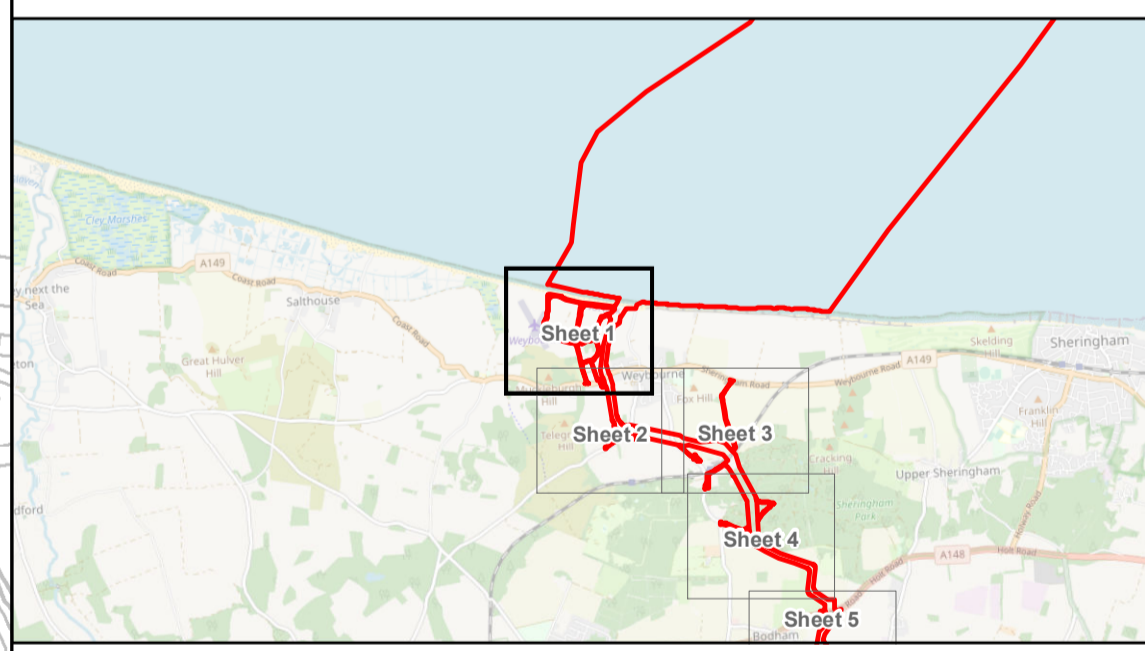
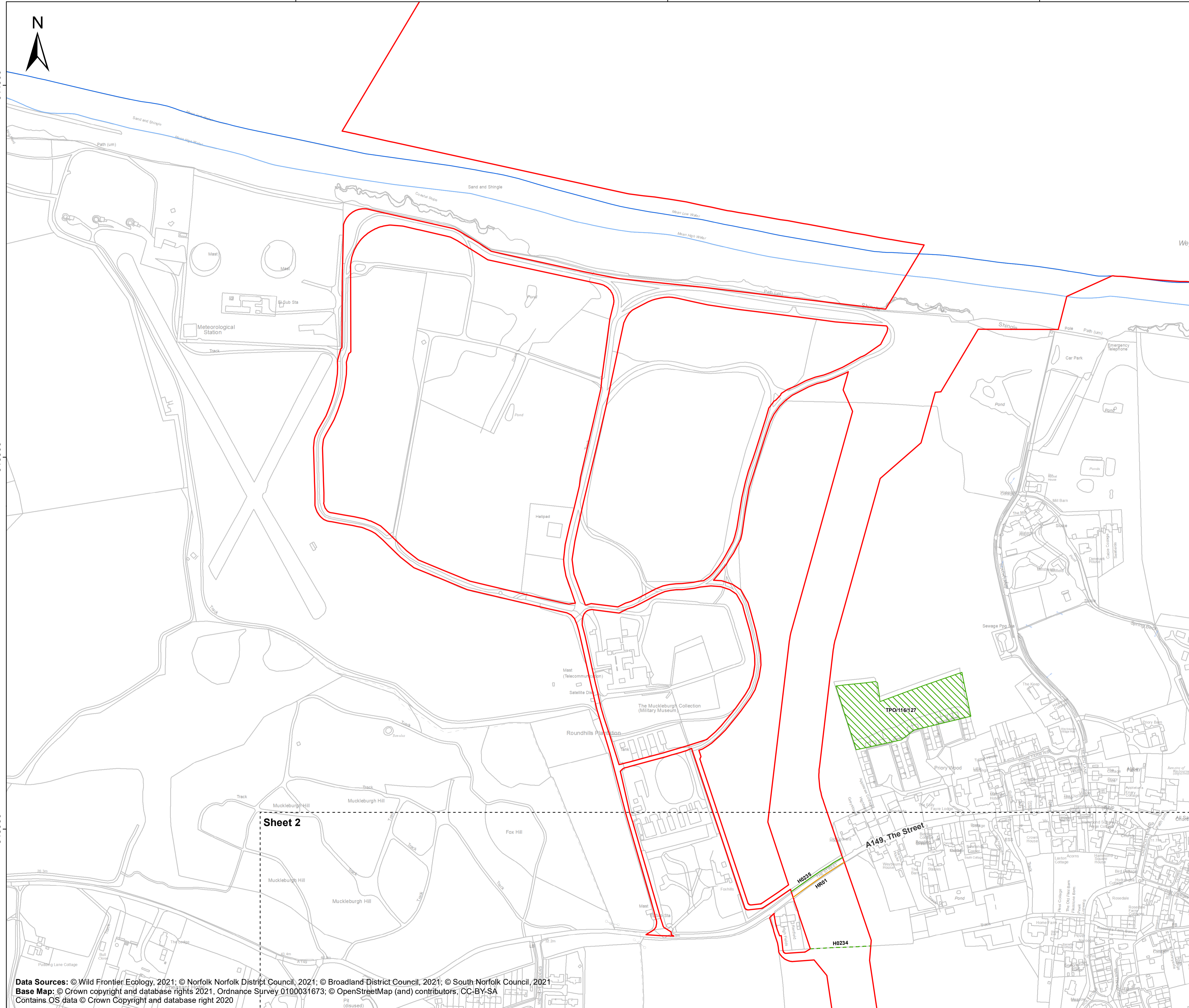
# Sheringham Shoal and Dudgeon Extension Projects

Title:  
**Tree Preservation Order  
and Hedgerow Plan**  
Sheet 1 of 40

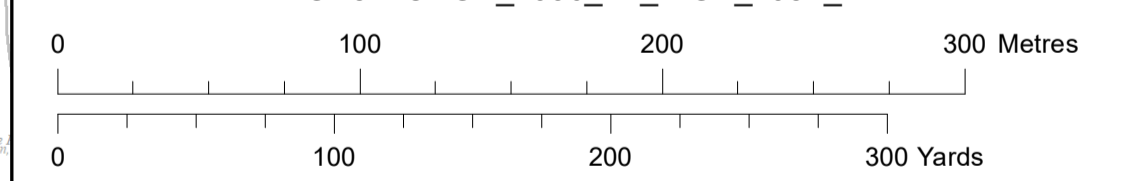
APFP Regulations Reference: 5(2)(o)  
Application Doc. no.: 2.12

### Legend:

- Order Limits
- Sheet Boundary
- Mean Low Water (Springs)
- Mean High Water (Springs)
- Potentially important hedgerow crossed via trenchless crossing
- Hedgerow crossed via trenchless crossing
- Removal of hedgerow
- Tree Preservation Order (TPO)



Coordinate Reference System: British National Grid  
Transformation WGS84: OSGB\_1936\_To\_WGS\_1984\_7



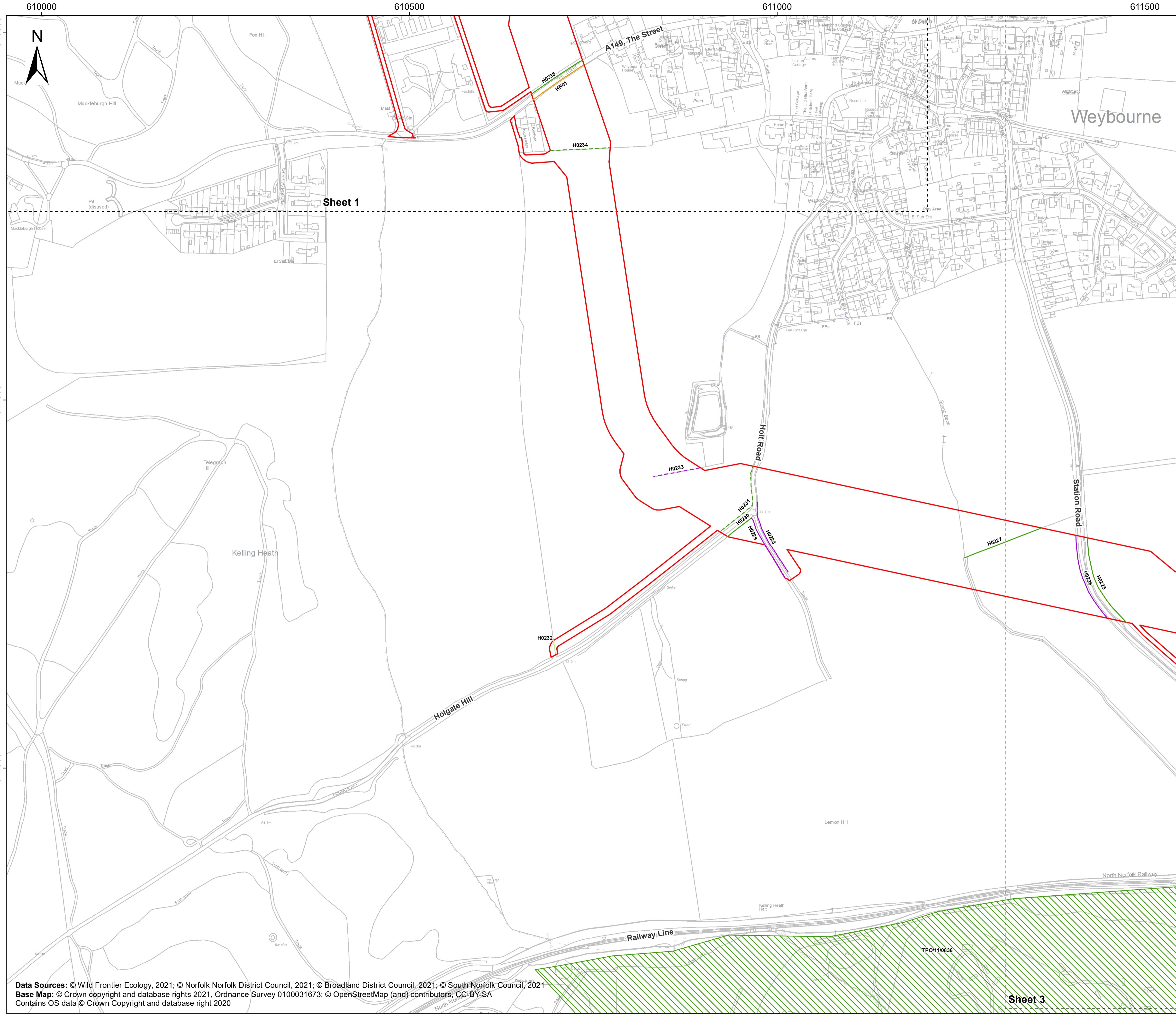
Scale: 1:2,500      Scale at size: A1

Equinor Doc. no.: C282-RH-Z-GA-00004

REV	DATE	STATUS	DRW	CHK	APR
E	28/03/2023	Updated issue – material change	DE	CS	SM
D	03/03/2023	Fourth Issue	DE	CS	SM
C	05/01/2023	Third Issue	GC	CS	SM
B	19/08/2022	Second Issue	GC	CS	SM

Data Sources: © Wild Frontier Ecology, 2021; © Norfolk Norfolk District Council, 2021; © Broadland District Council, 2021; © South Norfolk Council, 2021  
 Base Map: © Crown copyright and database rights 2021, Ordnance Survey 0100031673; © OpenStreetMap (and) contributors, CC-BY-SA  
 Contains OS data © Crown Copyright and database right 2020



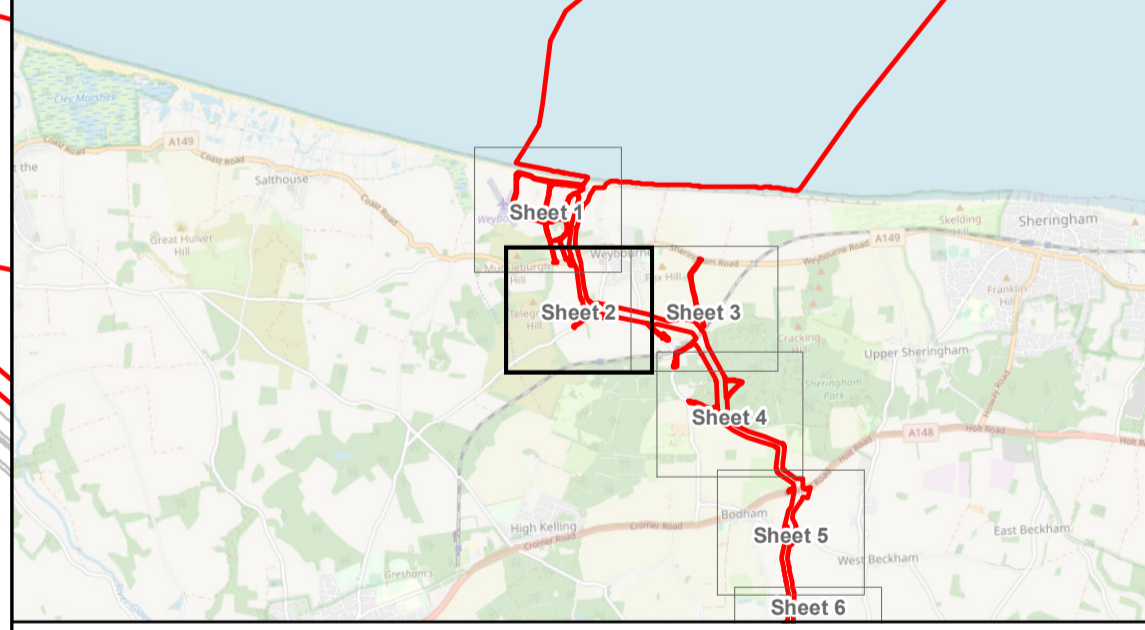


# Sheringham Shoal and Dudgeon Extension Projects

Title:  
**Tree Preservation Order  
 and Hedgerow Plan**  
 Sheet 2 of 40

APFP Regulations Reference: 5(2)(o)  
 Application Doc. no.: 2.12

- Legend:
- Order Limits
  - Sheet Boundary
  - Important hedgerow crossed via trenchless crossing
  - Removal of important hedgerow
  - Potentially important hedgerow crossed via trenchless crossing
  - No interaction with hedgerow
  - Hedgerow crossed via trenchless crossing
  - Removal of hedgerow
  - Tree Preservation Order (TPO)



Coordinate Reference System: British National Grid  
 Transformation WGS84: OSGB\_1936\_To\_WGS\_1984\_7

Scale: 1:2,500      Scale at size: A1

Equinor Doc. no.: C282-RH-Z-GA-00004

REV	DATE	STATUS	DRW	CHK	APR
E	28/03/2023	Updated issue – material change	DE	CS	SM
D	03/03/2023	Fourth Issue	DE	CS	SM
C	05/01/2023	Third Issue	GC	CS	SM
B	19/08/2022	Second Issue	GC	CS	SM

Data Sources: © Wild Frontier Ecology, 2021; © Norfolk Norfolk District Council, 2021; © Broadland District Council, 2021; © South Norfolk Council, 2021  
 Base Map: © Crown copyright and database rights 2021, Ordnance Survey 0100031673; © OpenStreetMap (and) contributors, CC-BY-SA  
 Contains OS data © Crown Copyright and database right 2020



Sheet 3

611500

612000

612500

343000

342500

342000

Sheet 2

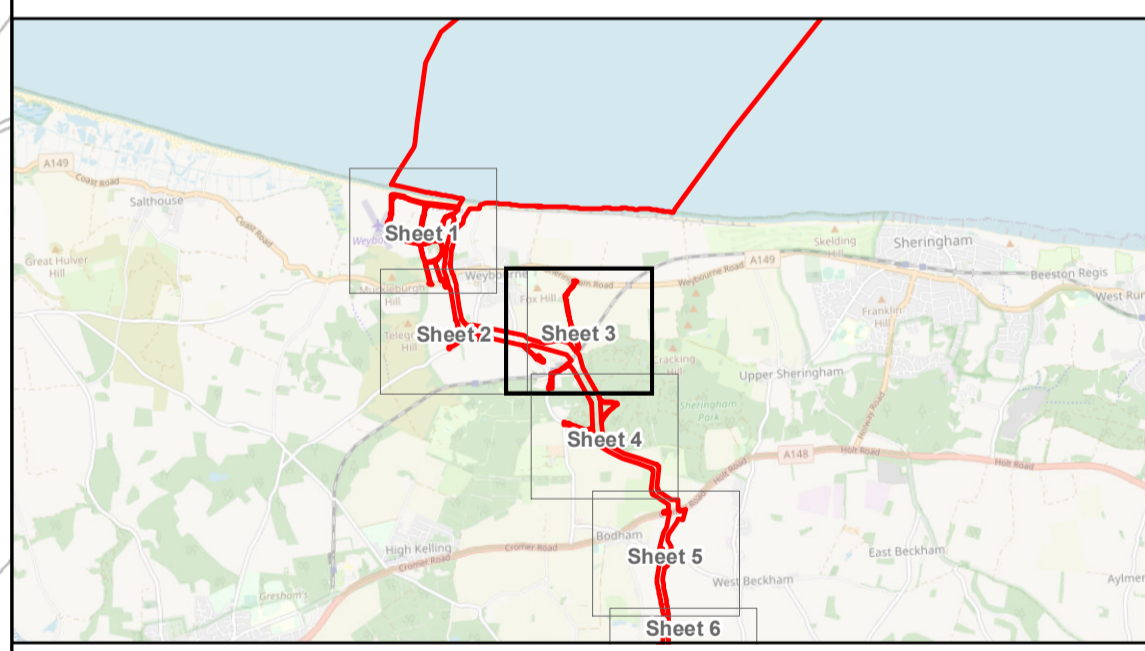
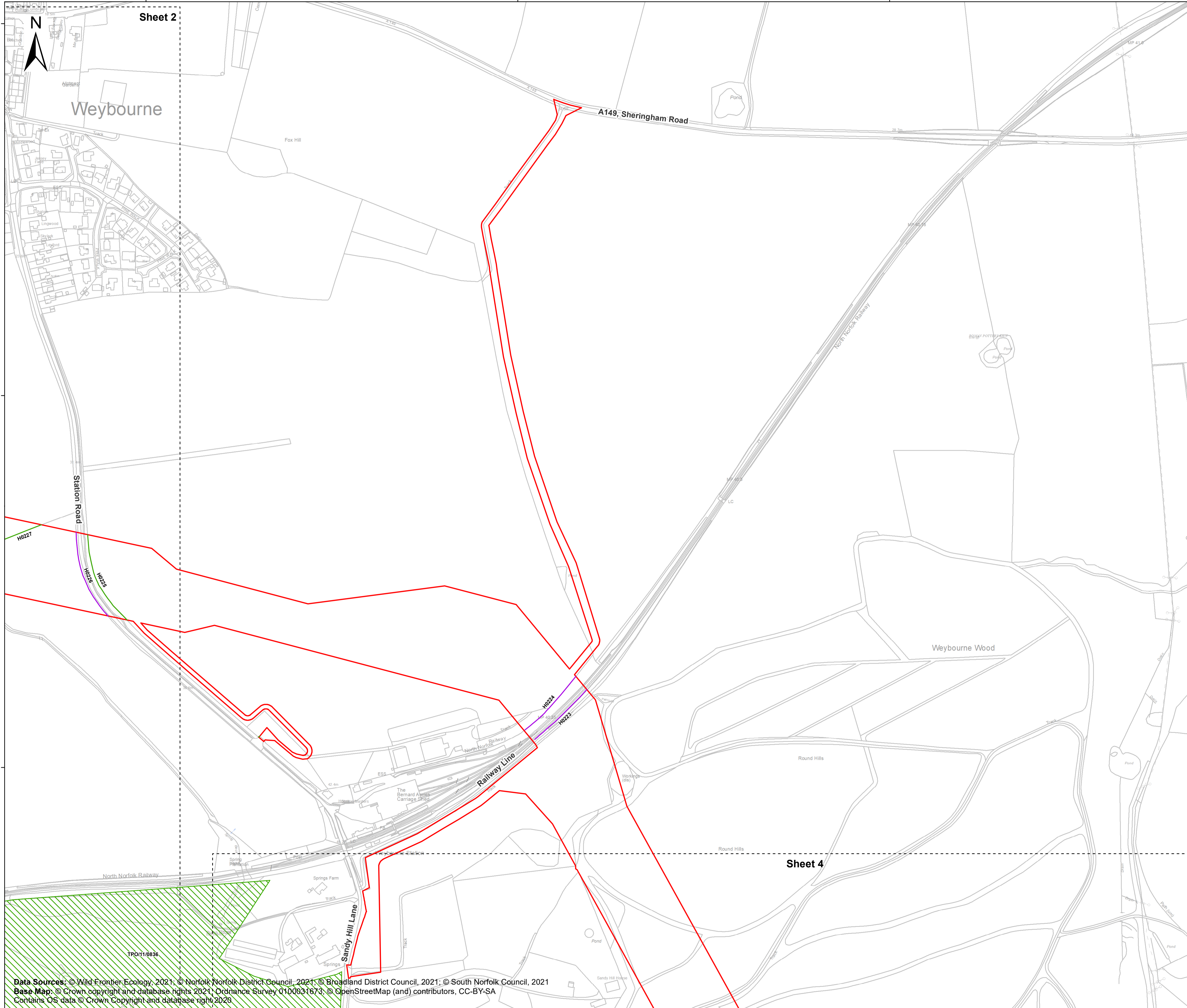
Sheet 4

# Sheringham Shoal and Dudgeon Extension Projects

Title:  
**Tree Preservation Order  
and Hedgerow Plan**  
Sheet 3 of 40

APFP Regulations Reference: 5(2)(o)  
Application Doc. no.: 2.12

- Legend:
- Order Limits
  - Sheet Boundary
  - Important hedgerow crossed via trenchless crossing
  - Hedgerow crossed via trenchless crossing
  - Tree Preservation Order (TPO)



Coordinate Reference System: British National Grid  
Transformation WGS84: OSGB\_1936\_To\_WGS\_1984\_7

Scale: 1:2,500      Scale at size: A1

Equinor Doc. no.: C282-RH-Z-GA-00004

REV	DATE	STATUS	DRW	CHK	APR
E	28/03/2023	Fifth Issue Updated issue – material change	DE	CS	SM
D	03/03/2023	Fourth Issue	DE	CS	SM
C	05/01/2023	Third Issue	GC	CS	SM
B	19/08/2022	Second Issue	GC	CS	SM

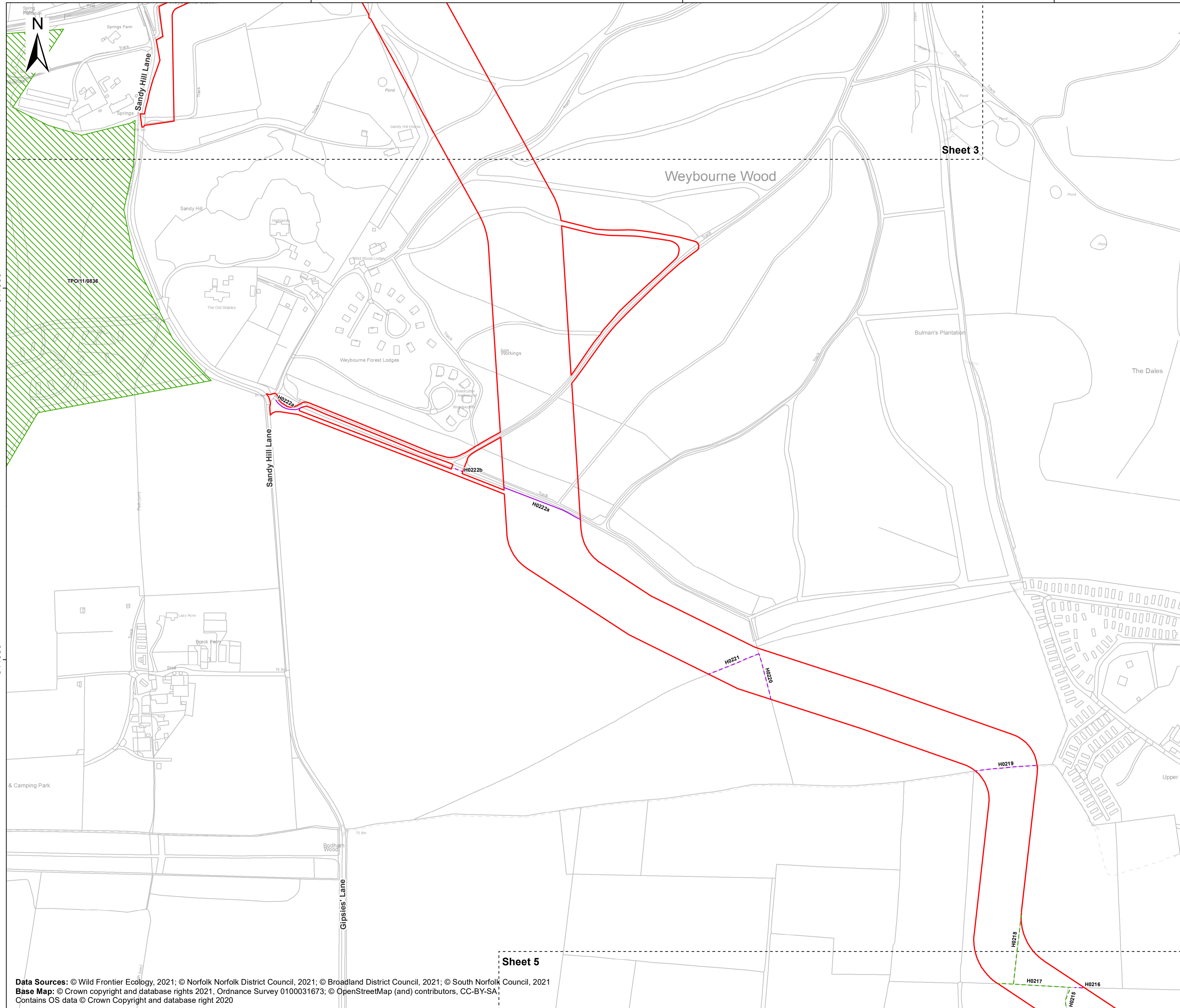
Data Sources: © Wild Frontier Ecology, 2021; © Norfolk Norfolk District Council, 2021; © Broadland District Council, 2021; © South Norfolk Council, 2021  
 Base Map: © Crown copyright and database rights 2021, Ordnance Survey 0100031673, © OpenStreetMap (and) contributors, CC-BY-SA  
 Contains OS data © Crown Copyright and database right 2020



612000

612500

613000



# Sheringham Shoal and Dudgeon Extension Projects

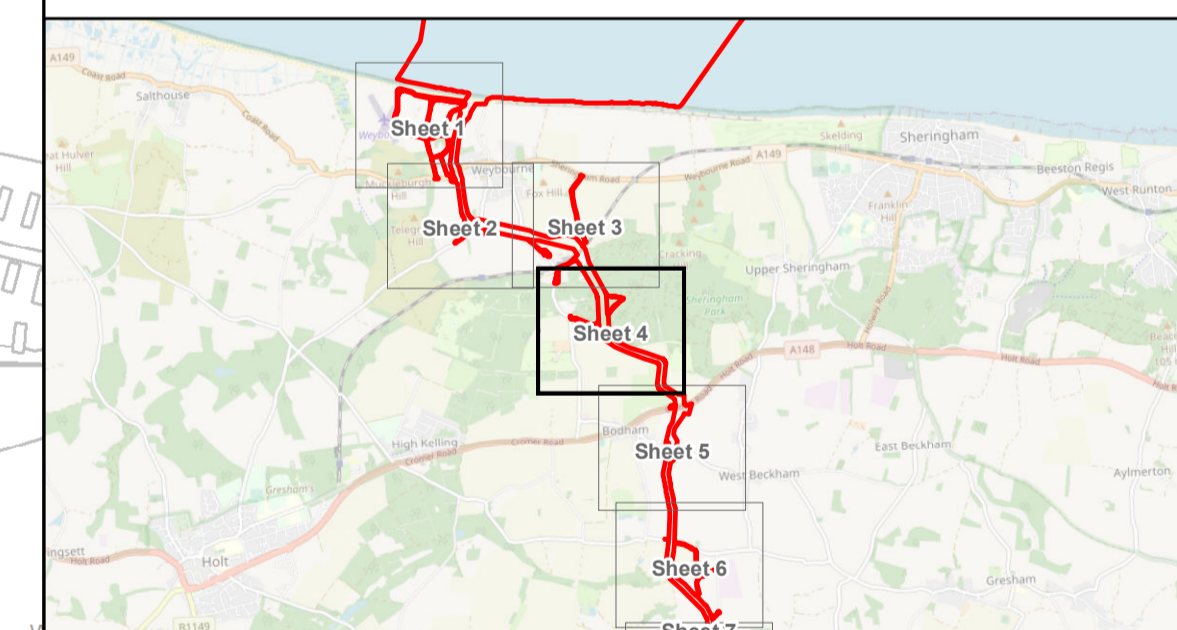
Title:  
**Tree Preservation Order  
 and Hedgerow Plan**  
 Sheet 4 of 40

APFP Regulations Reference: 5(2)(o)  
 Application Doc. no.: 2.12

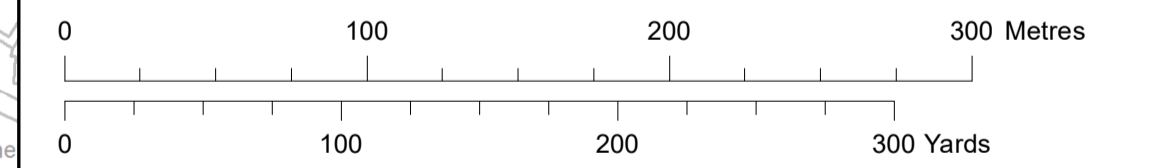
- Legend:
- Order Limits
  - Sheet Boundary
  - Important hedgerow crossed via trenchless crossing
  - Removal of important hedgerow
  - Removal of hedgerow
  - Tree Preservation Order (TPO)

Sheet 3

Sheet 5



Coordinate Reference System: British National Grid  
 Transformation WGS84: OSGB\_1936\_To\_WGS\_1984\_7



Scale: 1:2,500      Scale at size: A1

Equinor Doc. no.: C282-RH-Z-GA-00004

REV	DATE	STATUS	DRW	CHK	APR
E	28/03/2023	Updated issue – material change	DE	CS	SM
D	03/03/2023	Fourth Issue	DE	CS	SM
C	05/01/2023	Third Issue	GC	CS	SM
B	19/08/2022	Second Issue	GC	CS	SM

Data Sources: © Wild Frontier Ecology, 2021; © Norfolk Norfolk District Council, 2021; © Broadland District Council, 2021; © South Norfolk Council, 2021  
 Base Map: © Crown copyright and database rights 2021. Ordnance Survey 0100031673; © OpenStreetMap (and) contributors, CC-BY-SA; Contains OS data © Crown Copyright and database right 2020



612500

613000

613500

340500

340000

339500



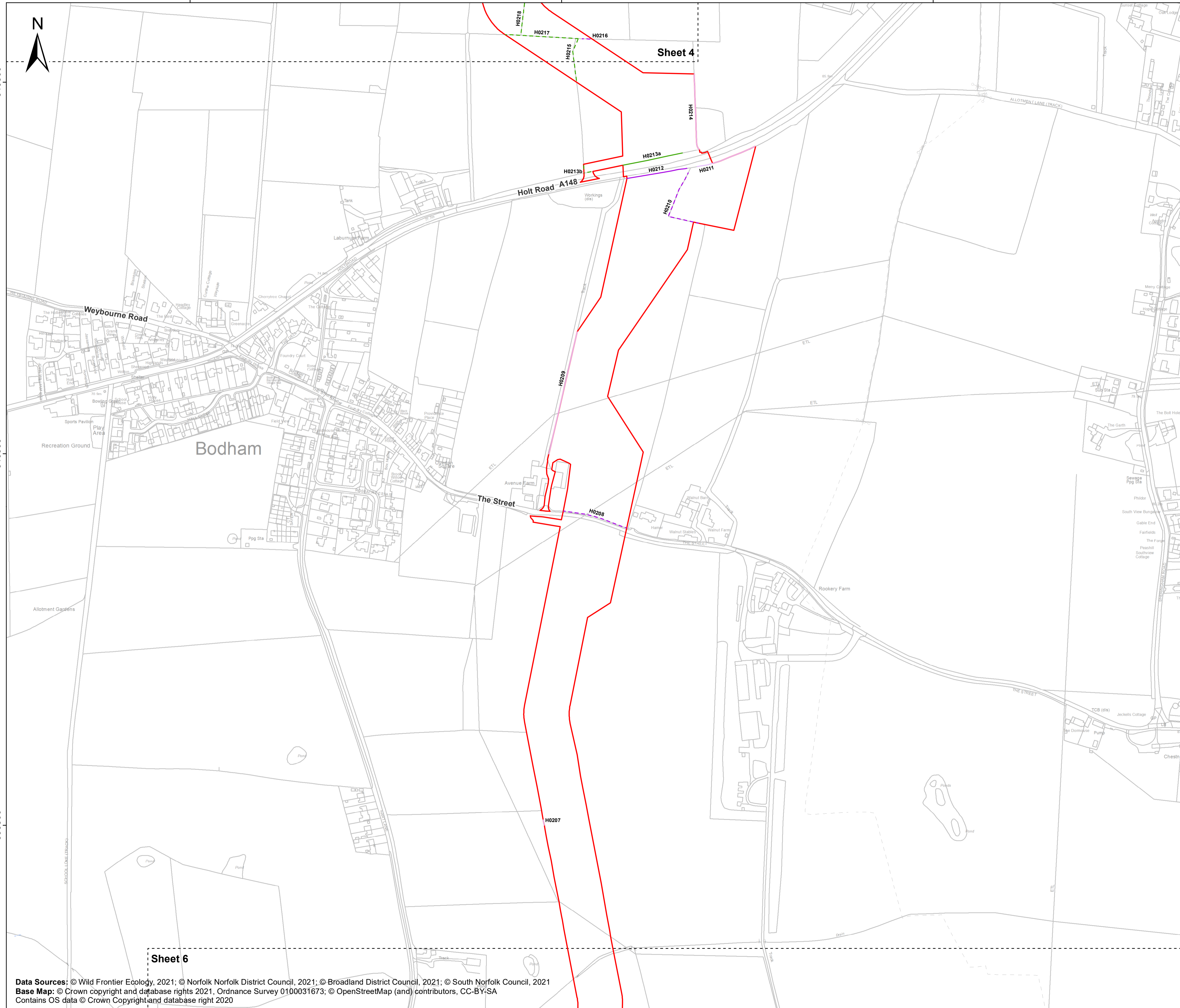
# Sheringham Shoal and Dudgeon Extension Projects

Title: Tree Preservation Order and Hedgerow Plan  
Sheet 5 of 40

APFP Regulations Reference: 5(2)(o)  
Application Doc. no.: 2.12

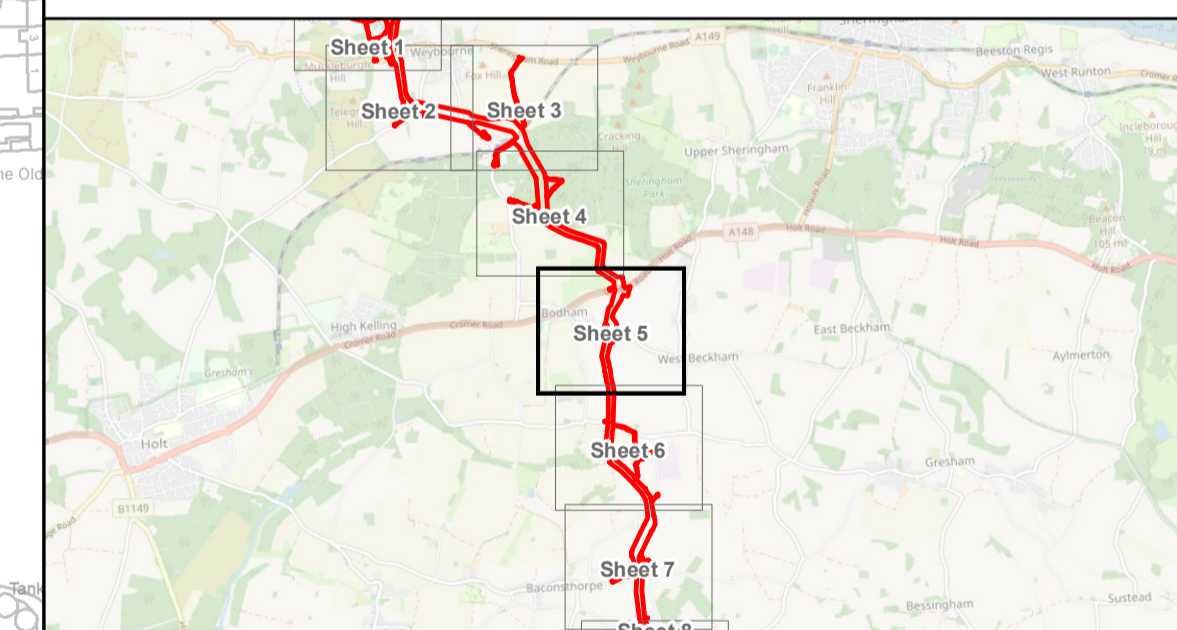
### Legend:

- Order Limits
- Sheet Boundary
- No interaction with important hedgerow
- Important hedgerow crossed via trenchless crossing
- Removal of important hedgerow
- Hedgerow crossed via trenchless crossing
- Removal of hedgerow

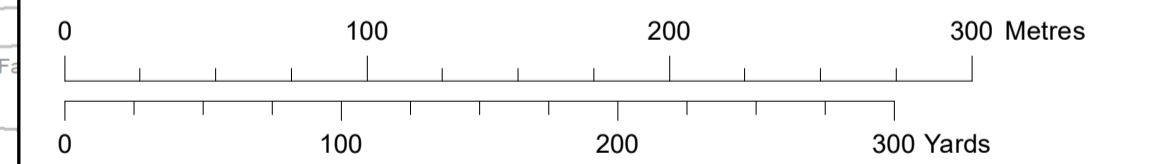


Sheet 6

Sheet 4



Coordinate Reference System: British National Grid  
Transformation WGS84: OSGB\_1936\_To\_WGS\_1984\_7



Scale: 1:2,500 Scale at size: A1

Equinor Doc. no.: C282-RH-Z-GA-00004

REV	DATE	STATUS	DRW	CHK	APR
E	28/03/2023	Fifth Issue Updated issue – material change	DE	CS	SM
D	03/03/2023	Fourth Issue	DE	CS	SM
C	05/01/2023	Third Issue	GC	CS	SM
B	19/08/2022	Second Issue	GC	CS	SM

Data Sources: © Wild Frontier Ecology, 2021; © Norfolk Norfolk District Council, 2021; © Broadland District Council, 2021; © South Norfolk Council, 2021  
Base Map: © Crown copyright and database rights 2021, Ordnance Survey 0100031673; © OpenStreetMap (and) contributors, CC-BY-SA  
Contains OS data © Crown Copyright and database right 2020



612500

613000

613500

614000



Sheet 5

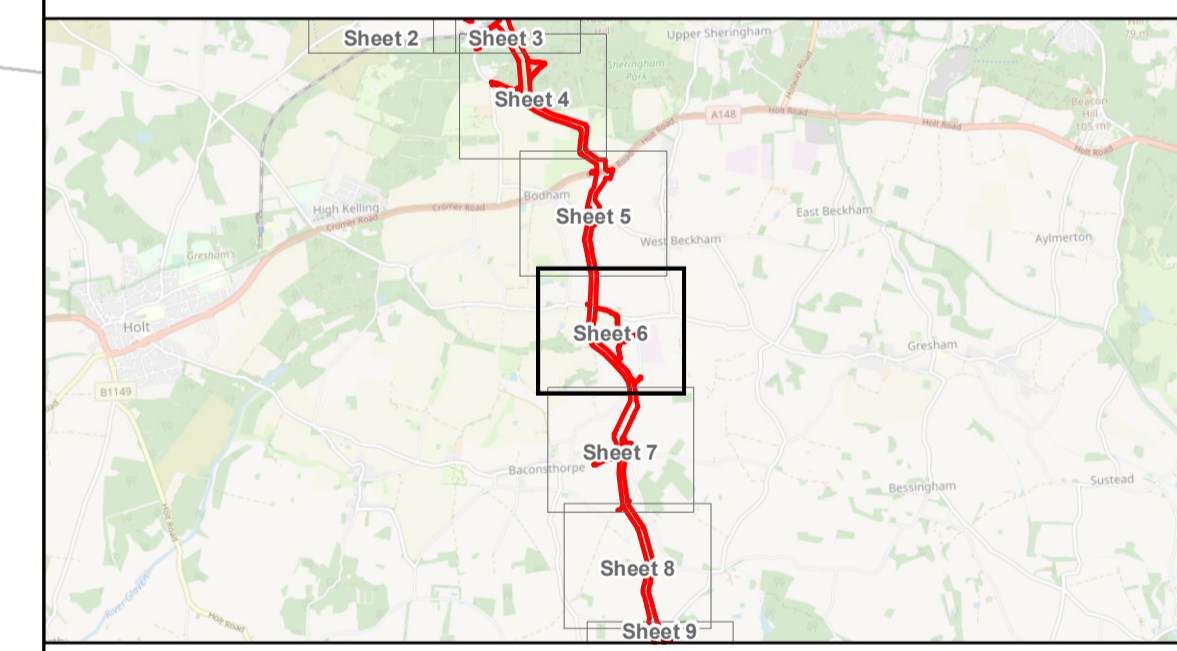
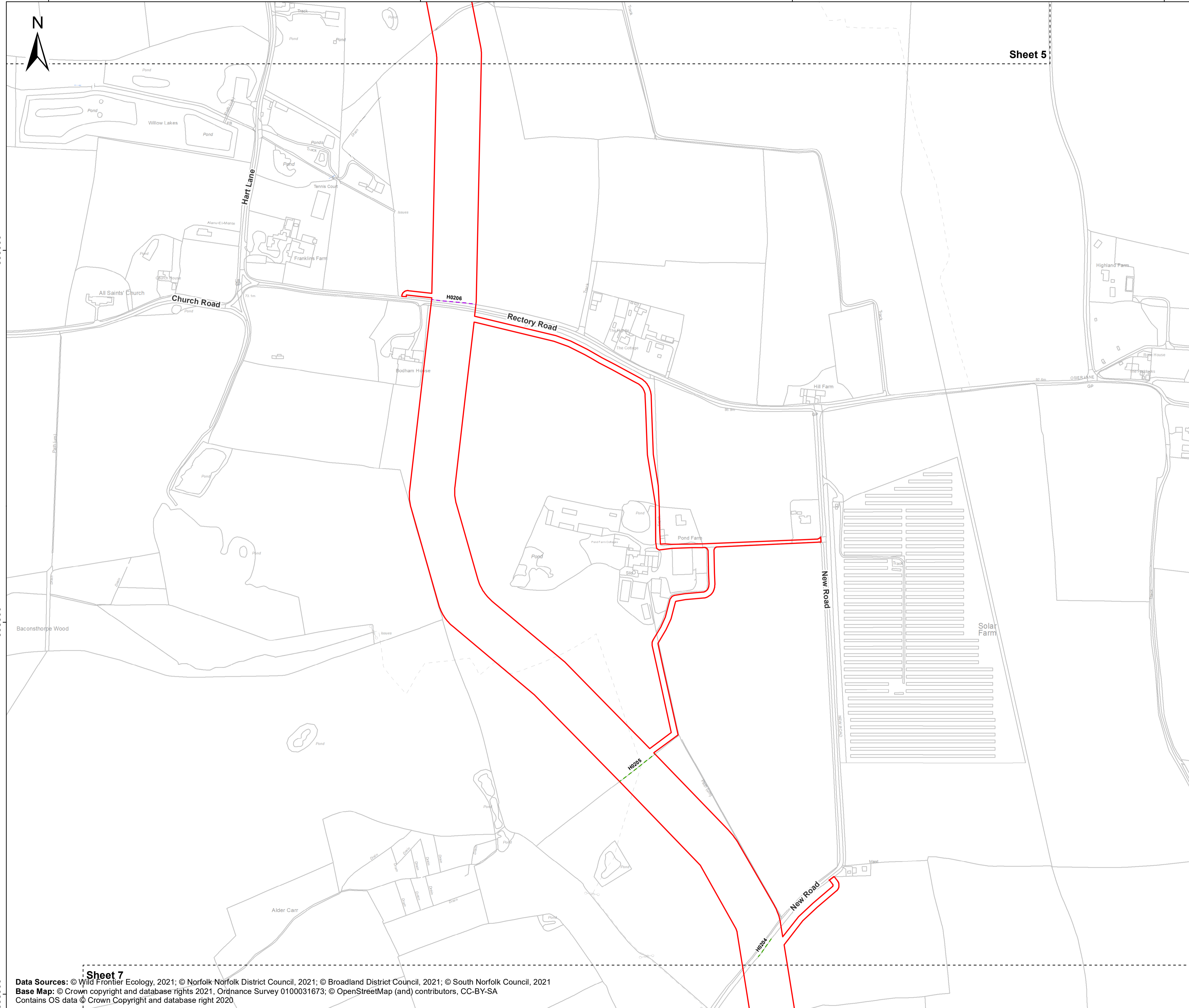
# Sheringham Shoal and Dudgeon Extension Projects

Title:  
Tree Preservation Order  
and Hedgerow Plan  
Sheet 6 of 40

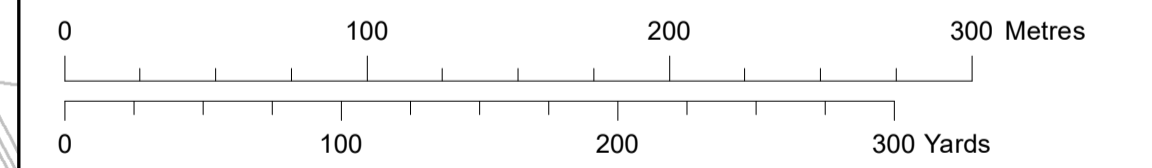
APFP Regulations Reference: 5(2)(o)  
Application Doc. no.: 2.12

### Legend:

- Order Limits
- Sheet Boundary
- Removal of important hedgerow
- Removal of hedgerow



Coordinate Reference System: British National Grid  
Transformation WGS84: OSGB\_1936\_To\_WGS\_1984\_7



Scale: 1:2,500      Scale at size: A1

Equinor Doc. no.: C282-RH-Z-GA-00004

REV	DATE	STATUS	DRW	CHK	APR
E	28/03/2023	Fifth Issue Updated issue – material change	DE	CS	SM
D	03/03/2023	Fourth Issue	DE	CS	SM
C	05/01/2023	Third Issue	GC	CS	SM
B	19/08/2022	Second Issue	GC	CS	SM



Sheet 7  
 Data Sources: © Wild Frontier Ecology, 2021; © Norfolk Norfolk District Council, 2021; © Broadland District Council, 2021; © South Norfolk Council, 2021  
 Base Map: © Crown copyright and database rights 2021, Ordnance Survey 0100031673; © OpenStreetMap (and) contributors, CC-BY-SA  
 Contains OS data © Crown Copyright and database right 2020

339000

338500

338000



613000 613500 614000

338000

337500

337000

Sheet 6

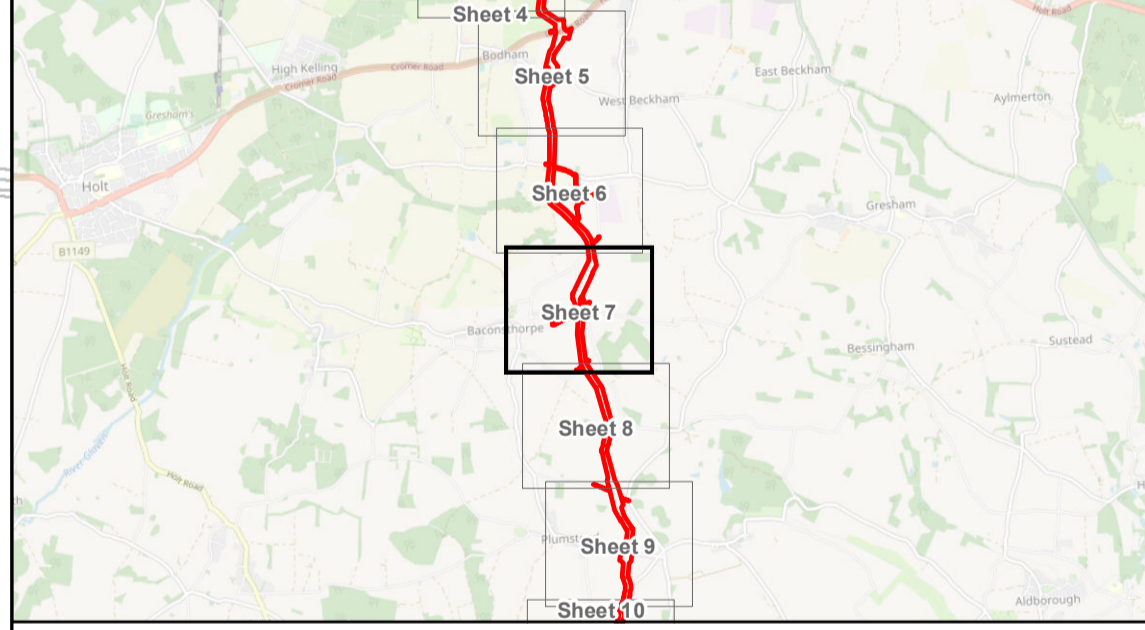
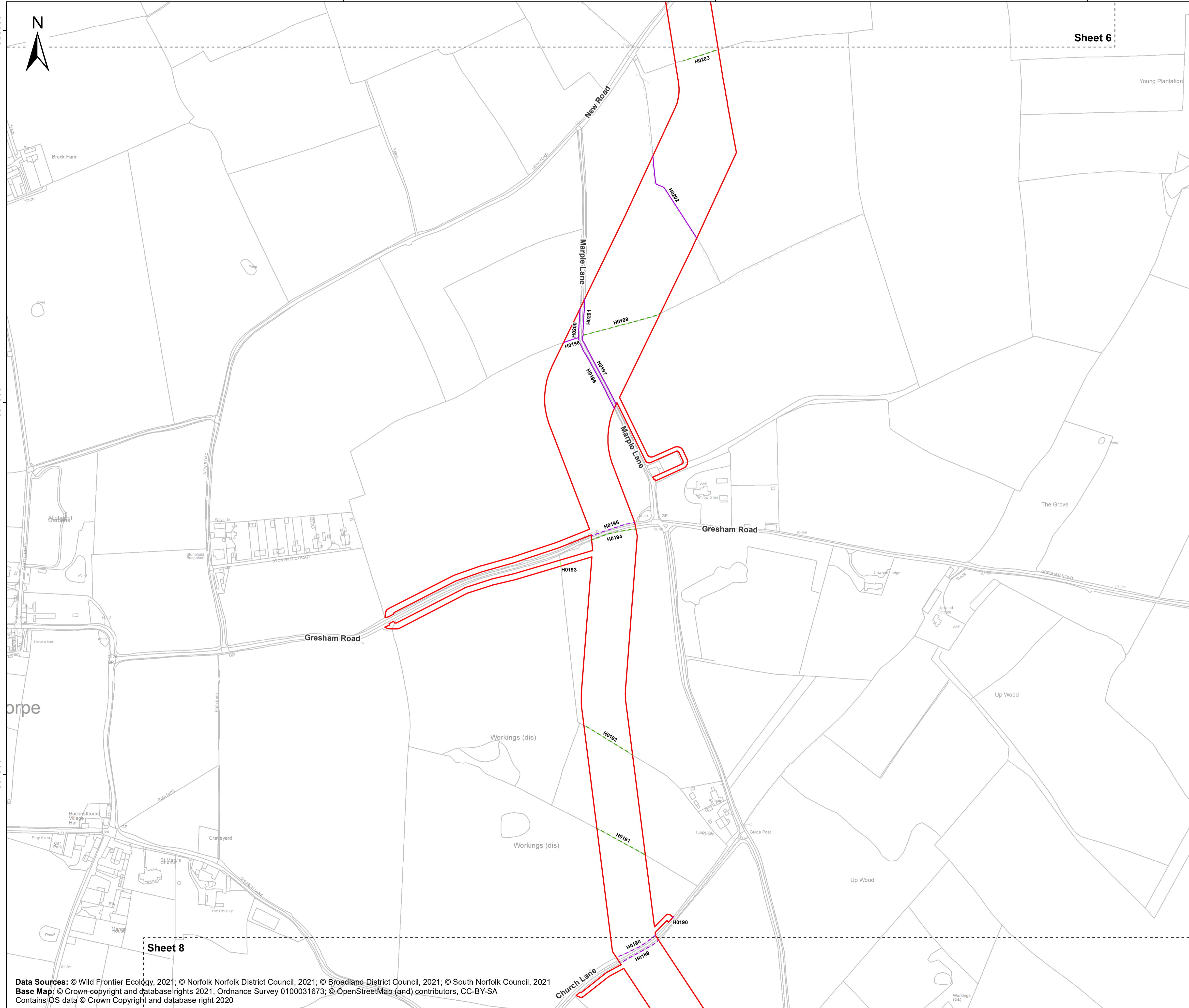
# Sheringham Shoal and Dudgeon Extension Projects

Title:  
Tree Preservation Order  
and Hedgerow Plan  
Sheet 7 of 40

APFP Regulations Reference: 5(2)(o)  
Application Doc. no.: 2.12

**Legend:**

- Order Limits
- Sheet Boundary
- Important hedgerow crossed via trenchless crossing
- Removal of important hedgerow
- No interaction with hedgerow
- Removal of hedgerow



Coordinate Reference System: British National Grid  
Transformation WGS84: OSGB\_1936\_To\_WGS\_1984\_7

0 100 200 300 Metres  
0 100 200 300 Yards

Scale: 1:2,500      Scale at size: A1

Equinor Doc. no.: C282-RH-Z-GA-00004

REV	DATE	STATUS	DRW	CHK	APR
E	28/03/2023	Updated issue – material change	DE	CS	SM
D	03/03/2023	Fourth Issue	DE	CS	SM
C	05/01/2023	Third Issue	GC	CS	SM
B	19/08/2022	Second Issue	GC	CS	SM

Data Sources: © Wild Frontier Ecology, 2021; © Norfolk Norfolk District Council, 2021; © Broadland District Council, 2021; © South Norfolk Council, 2021  
Base Map: © Crown copyright and database rights 2021, Ordnance Survey 0100031673; © OpenStreetMap (and) contributors, CC-BY-SA  
Contains OS data © Crown Copyright and database right 2020



Sheet 8

613000

613500

614000



Sheet 7

# Sheringham Shoal and Dudgeon Extension Projects

Title:  
Tree Preservation Order  
and Hedgerow Plan  
Sheet 8 of 40

APFP Regulations Reference: 5(2)(o)  
Application Doc. no.: 2.12

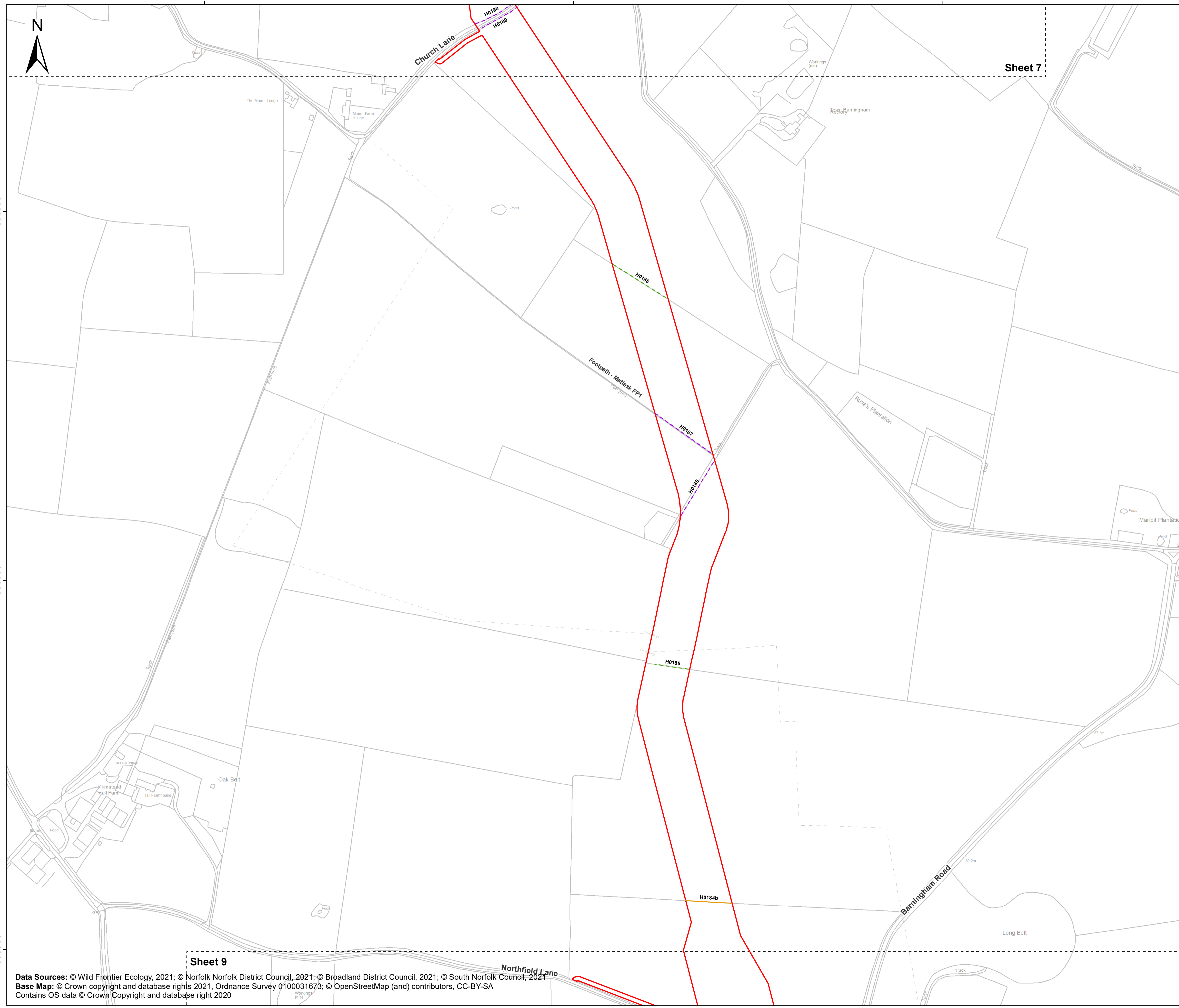
### Legend:

- Order Limits
- Sheet Boundary
- Removal of important hedgerow
- Potentially important hedgerow crossed via trenchless crossing
- Removal of hedgerow

336500

336000

335500

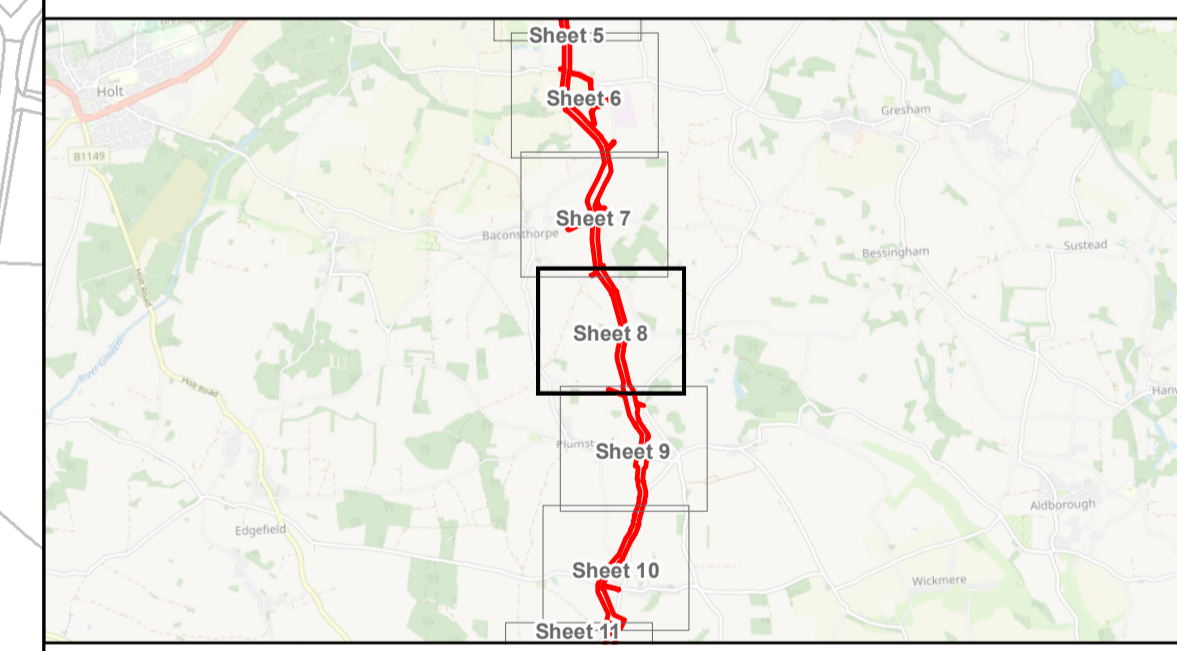


Sheet 9

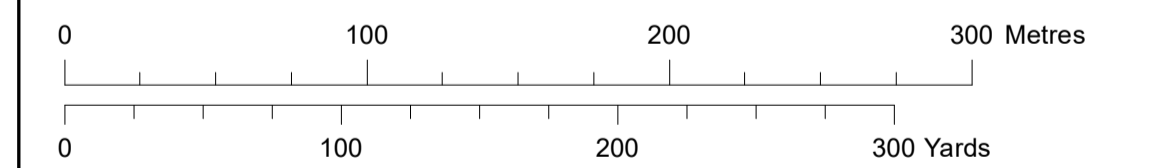
Northfield Lane

Barmingham Road

**Data Sources:** © Wild Frontier Ecology, 2021; © Norfolk Norfolk District Council, 2021; © Broadland District Council, 2021; © South Norfolk Council, 2021  
**Base Map:** © Crown copyright and database rights 2021, Ordnance Survey 0100031673; © OpenStreetMap (and) contributors, CC-BY-SA  
 Contains OS data © Crown Copyright and database right 2020



Coordinate Reference System: British National Grid  
Transformation WGS84: OSGB\_1936\_To\_WGS\_1984\_7



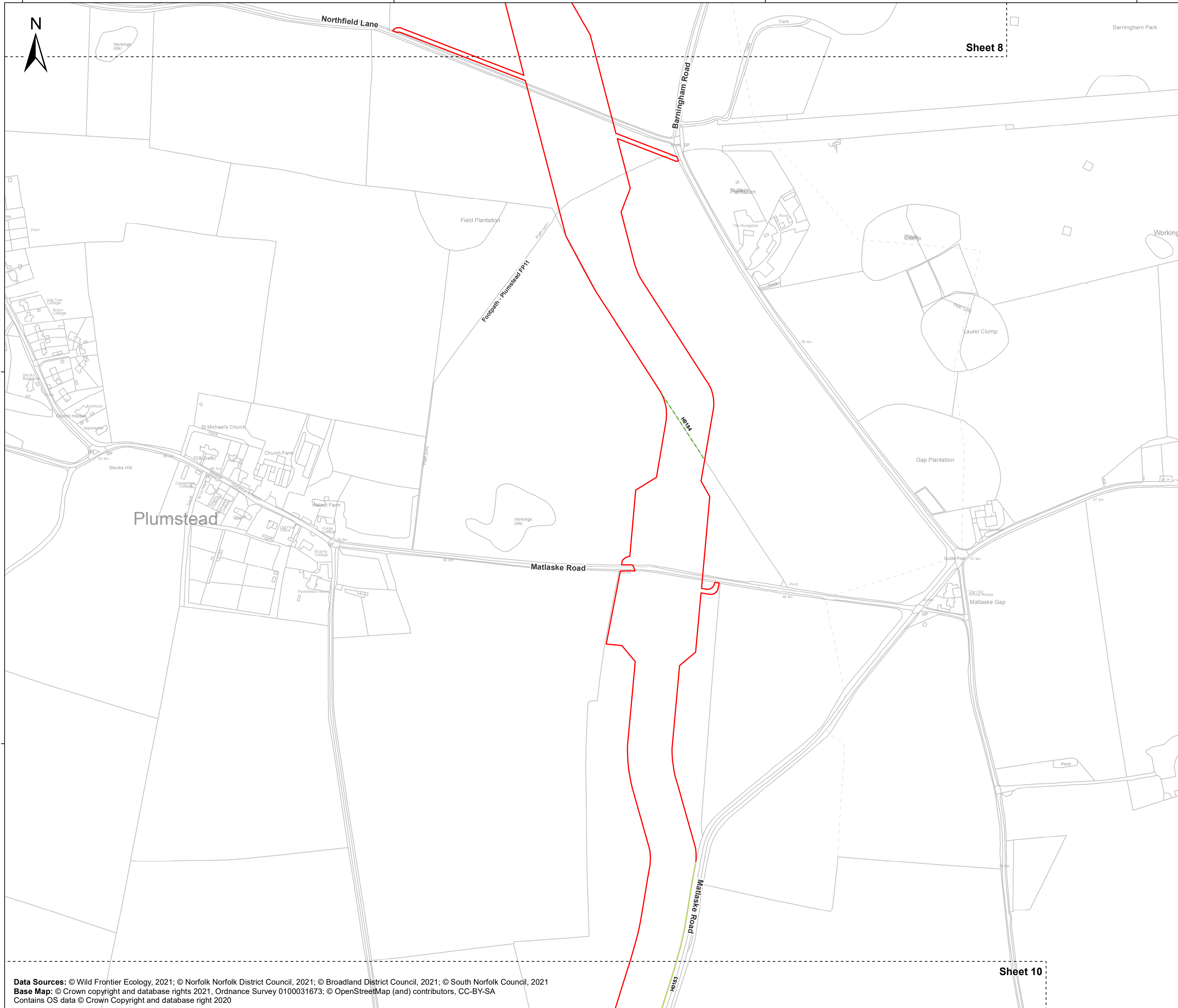
Scale: 1:2,500      Scale at size: A1

Equinor Doc. no.: C282-RH-Z-GA-00004

REV	DATE	STATUS	DRW	CHK	APR
E	28/03/2023	Fifth Issue Updated issue – material change	DE	CS	SM
D	03/03/2023	Fourth Issue	DE	CS	SM
C	05/01/2023	Third Issue	GC	CS	SM
B	19/08/2022	Second Issue	GC	CS	SM



613000 613500 614000 614500

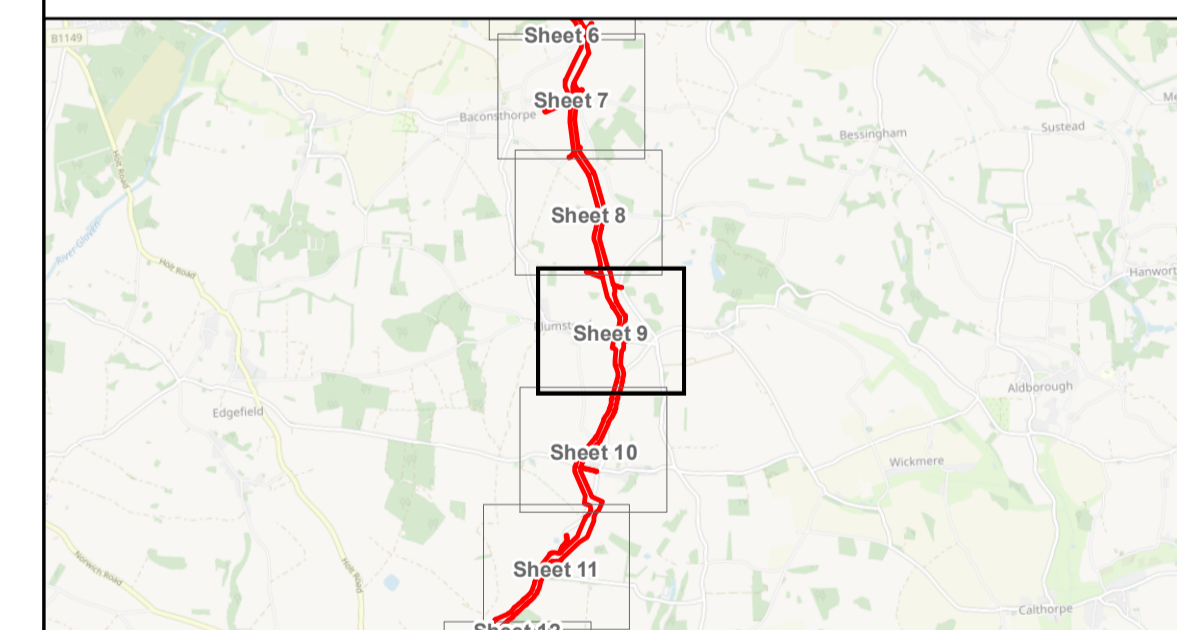


# Sheringham Shoal and Dudgeon Extension Projects

Title:  
Tree Preservation Order  
and Hedgerow Plan  
Sheet 9 of 40

APFP Regulations Reference: 5(2)(o)  
Application Doc. no.: 2.12

- Legend:
- Order Limits
  - Sheet Boundary
  - No interaction with hedgerow
  - Removal of hedgerow



Coordinate Reference System: British National Grid  
Transformation WGS84: OSGB\_1936\_To\_WGS\_1984\_7

Scale: 1:2,500 Scale at size: A1

Equinor Doc. no.: C282-RH-Z-GA-00004

REV	DATE	STATUS	DRW	CHK	APR
E	28/03/2023	Updated issue – material change	DE	CS	SM
D	03/03/2023	Fourth Issue	DE	CS	SM
C	05/01/2023	Third Issue	GC	CS	SM
B	19/08/2022	Second Issue	GC	CS	SM

Data Sources: © Wild Frontier Ecology, 2021; © Norfolk Norfolk District Council, 2021; © Broadland District Council, 2021; © South Norfolk Council, 2021  
Base Map: © Crown copyright and database rights 2021, Ordnance Survey 0100031673; © OpenStreetMap (and) contributors, CC-BY-SA  
Contains OS data © Crown Copyright and database right 2020

Sheet 10



613000

613500

614000

Sheet 9



334000

333500

333000

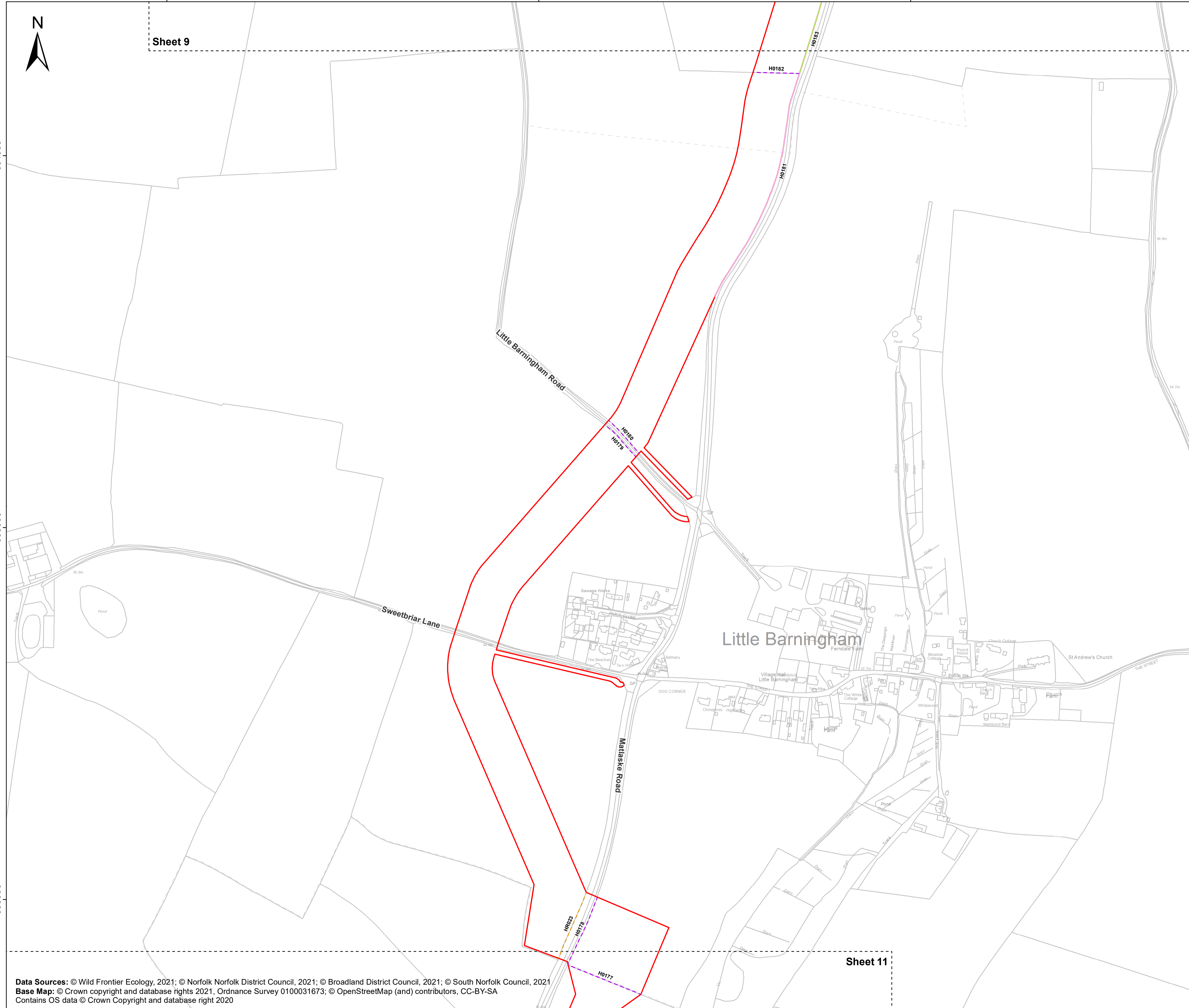
# Sheringham Shoal and Dudgeon Extension Projects

Title:  
**Tree Preservation Order and Hedgerow Plan**  
Sheet 10 of 40

APFP Regulations Reference: 5(2)(o)  
Application Doc. no.: 2.12

### Legend:

- Order Limits
- Sheet Boundary
- No interaction with important hedgerow
- Removal of important hedgerow
- Removal of potentially important hedgerow
- No interaction with hedgerow



Sheet 11



Coordinate Reference System: British National Grid  
Transformation WGS84: OSGB\_1936\_To\_WGS\_1984\_7

Scale: 1:2,500      Scale at size: A1

Equinor Doc. no.: C282-RH-Z-GA-00004

REV	DATE	STATUS	DRW	CHK	APR
E	28/03/2023	Updated issue – material change	DE	CS	SM
D	03/03/2023	Fourth Issue	DE	CS	SM
C	05/01/2023	Third Issue	GC	CS	SM
B	19/08/2022	Second Issue	GC	CS	SM

Data Sources: © Wild Frontier Ecology, 2021; © Norfolk Norfolk District Council, 2021; © Broadland District Council, 2021; © South Norfolk Council, 2021  
 Base Map: © Crown copyright and database rights 2021, Ordnance Survey 0100031673; © OpenStreetMap (and) contributors, CC-BY-SA  
 Contains OS data © Crown Copyright and database right 2020



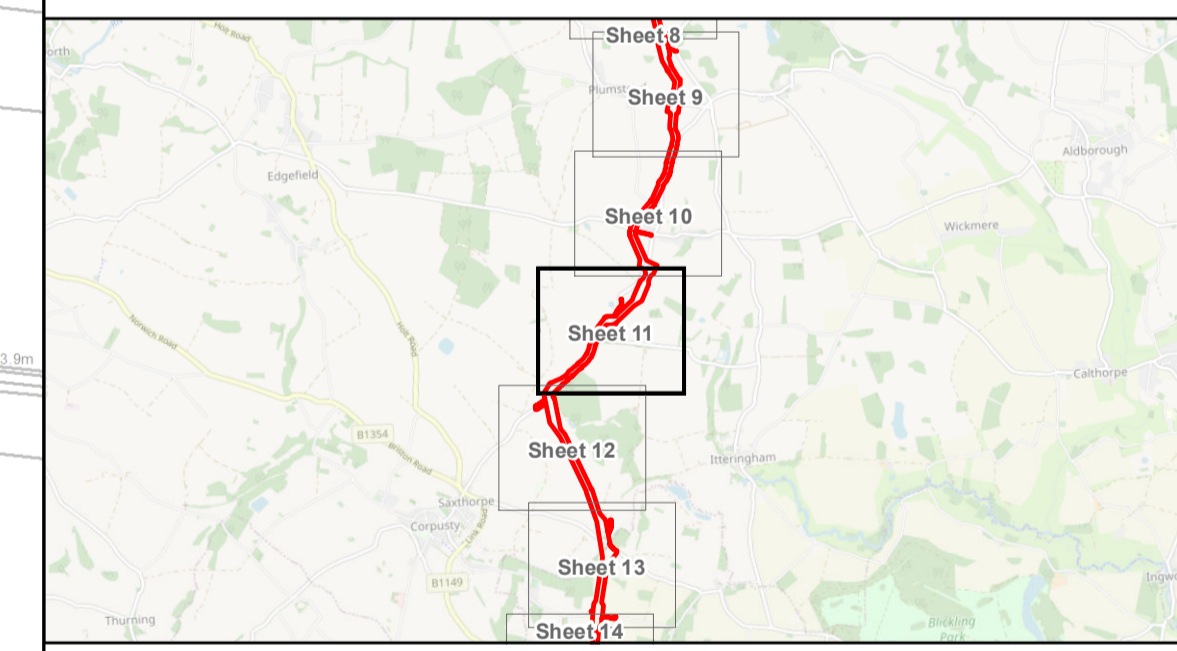
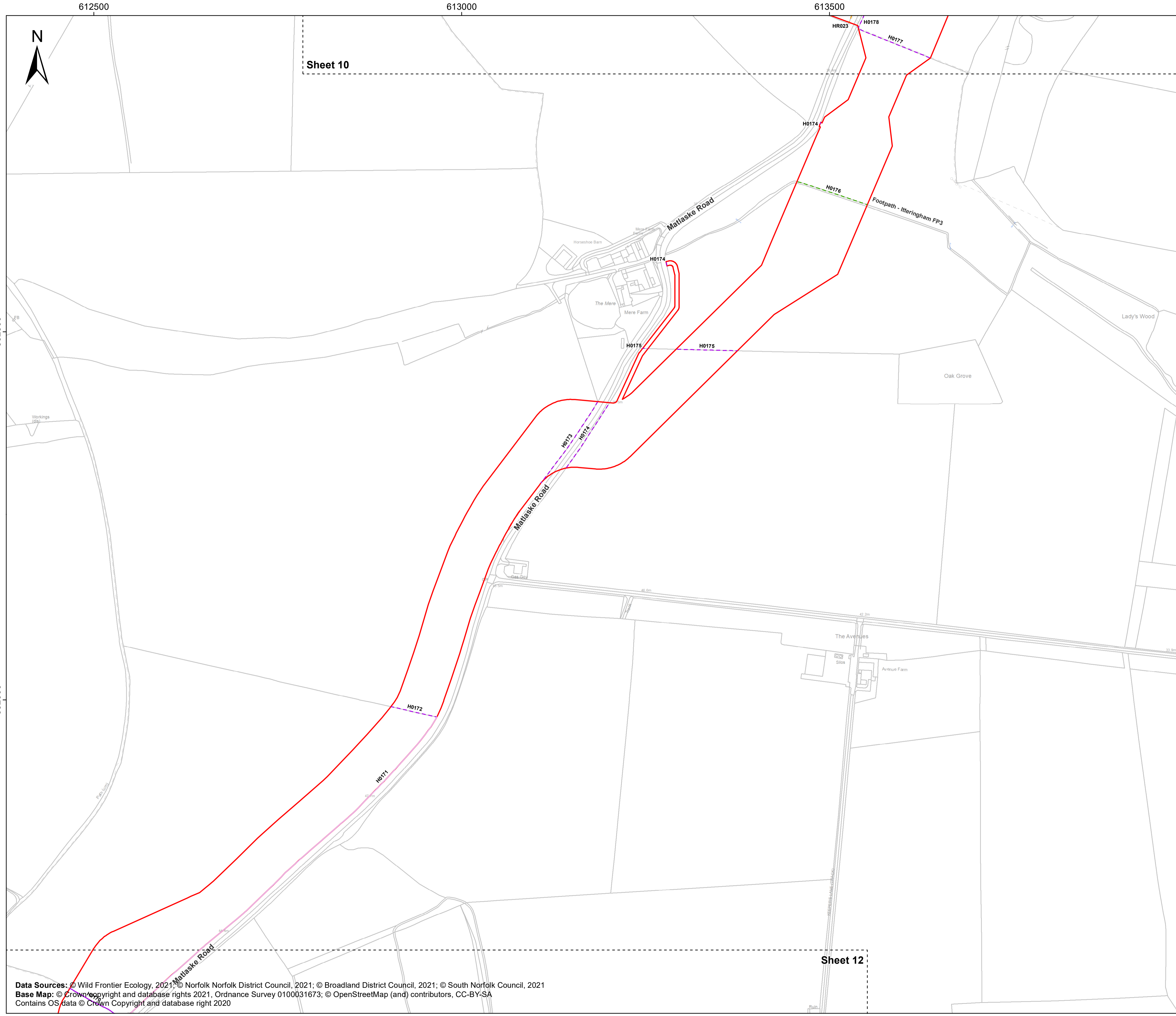
# Sheringham Shoal and Dudgeon Extension Projects

Title:  
Tree Preservation Order  
and Hedgerow Plan  
Sheet 11 of 40

APFP Regulations Reference: 5(2)(o)  
Application Doc. no.: 2.12

Legend:

- Order Limits
- Sheet Boundary
- No interaction with important hedgerow
- Important hedgerow crossed via trenchless crossing
- Removal of important hedgerow
- Removal of hedgerow



Coordinate Reference System: British National Grid  
Transformation WGS84: OSGB\_1936\_To\_WGS\_1984\_7

Scale: 1:2,500      Scale at size: A1

Equinor Doc. no.: C282-RH-Z-GA-00004

REV	DATE	STATUS	DRW	CHK	APR
E	28/03/2023	Fifth Issue Updated issue – material change	DE	CS	SM
D	03/03/2023	Fourth Issue	DE	CS	SM
C	05/01/2023	Third Issue	GC	CS	SM
B	19/08/2022	Second Issue	GC	CS	SM

Data Sources: © Wild Frontier Ecology, 2021; © Norfolk Norfolk District Council, 2021; © Broadland District Council, 2021; © South Norfolk Council, 2021  
Base Map: © Crown copyright and database rights 2021, Ordnance Survey 0100031673; © OpenStreetMap (and) contributors, CC-BY-SA  
Contains OS data © Crown Copyright and database right 2020



612000 612500 613000 613500



331500

331000

330500

Sheet 11

Mattiske Road

Footpath - Corpusty FP17

Footpath - Corpusty FP16

Sheet 13







Data Sources: © Wild Frontier Ecology, 2021; © Norfolk Norfolk District Council, 2021; © Broadland District Council, 2021; © South Norfolk Council, 2021  
Base Map: © Crown copyright and database rights 2021, Ordnance Survey 0100031673; © OpenStreetMap (and) contributors, CC-BY-SA  
Contains OS data © Crown Copyright and database right 2020

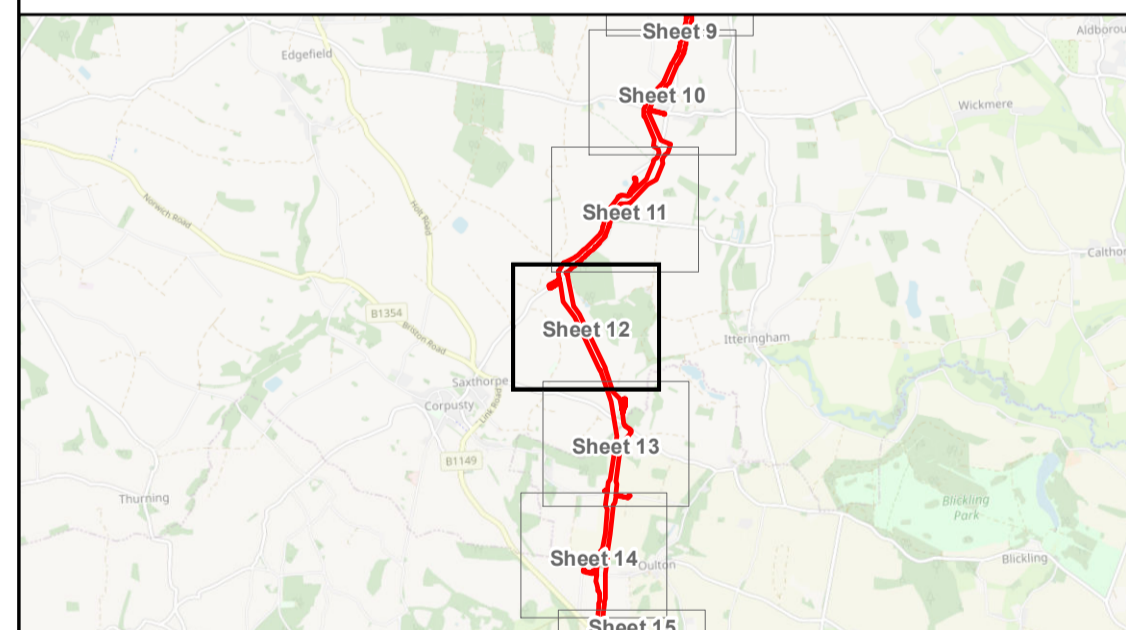
# Sheringham Shoal and Dudgeon Extension Projects

Title:  
**Tree Preservation Order  
and Hedgerow Plan**  
Sheet 12 of 40

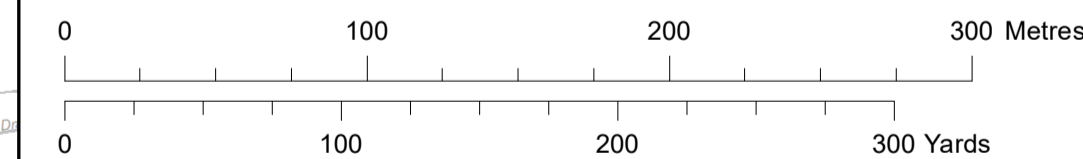
APFP Regulations Reference: 5(2)(o)  
Application Doc. no.: 2.12

### Legend:

-  Order Limits
-  Sheet Boundary
-  No interaction with important hedgerow
-  Important hedgerow crossed via trenchless crossing
-  Removal of important hedgerow
-  Removal of potentially important hedgerow



Coordinate Reference System: British National Grid  
Transformation WGS84: OSGB\_1936\_To\_WGS\_1984\_7

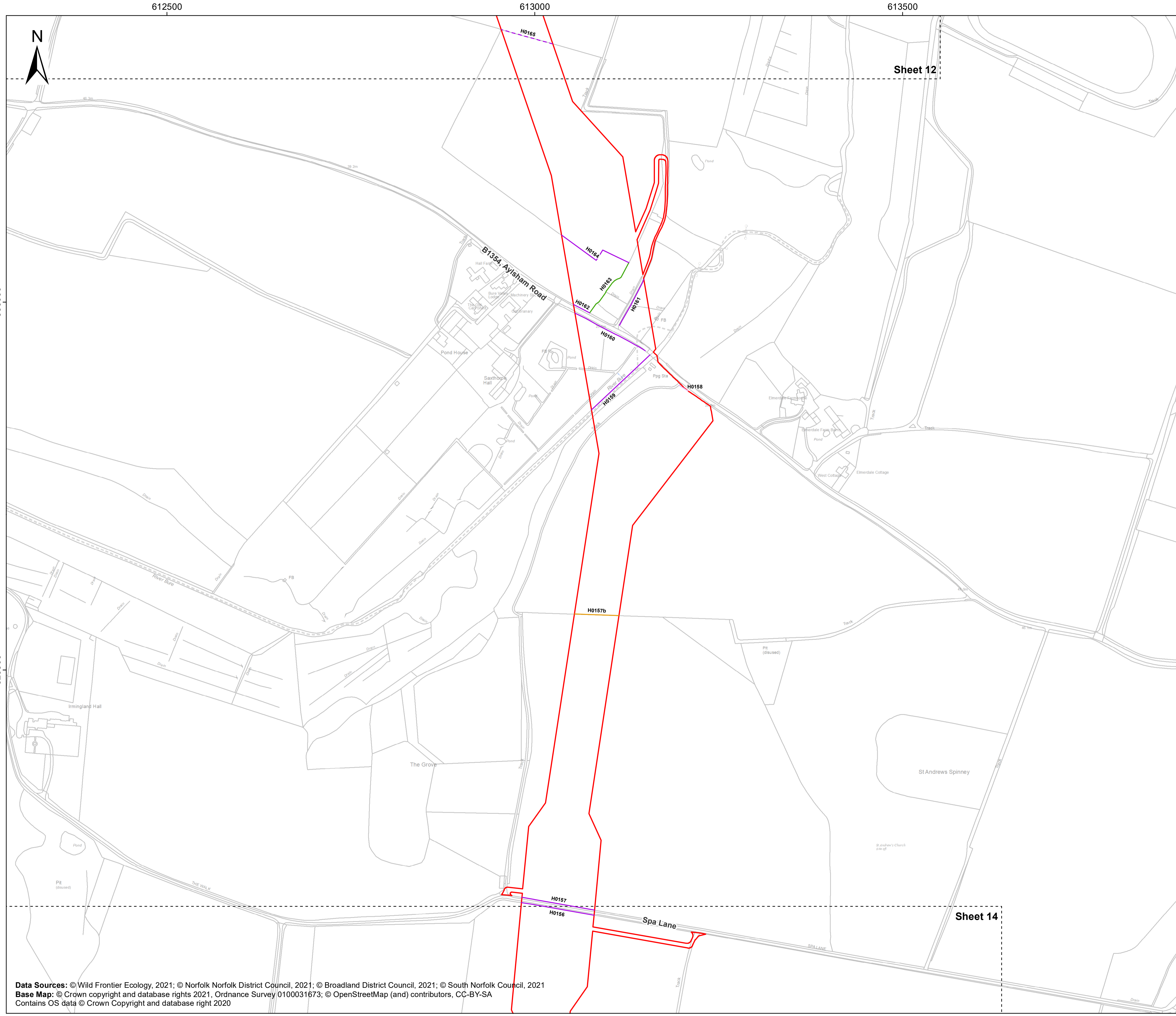


Scale: 1:2,500 Scale at size: A1

Equinor Doc. no.: C282-RH-Z-GA-00004

E	28/03/2023	Fifth Issue Updated issue – material change	DE	CS	SM
D	03/03/2023	Fourth Issue	DE	CS	SM
C	05/01/2023	Third Issue	GC	CS	SM
B	19/08/2022	Second Issue	GC	CS	SM
REV	DATE	STATUS	DRW	CHK	APR



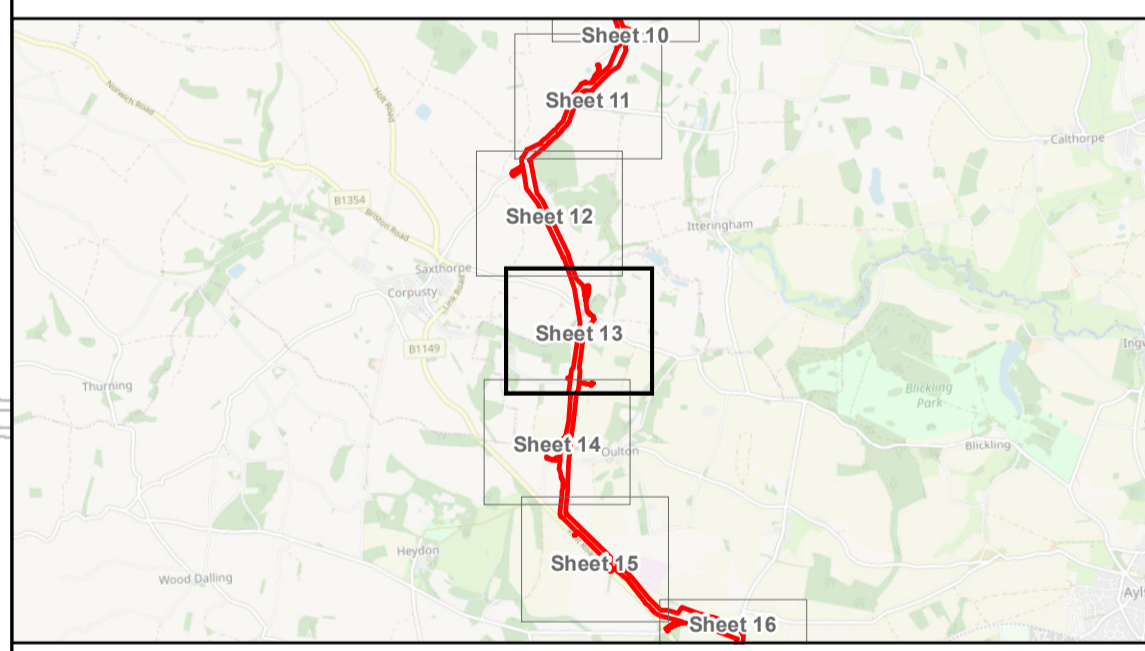


# Sheringham Shoal and Dudgeon Extension Projects

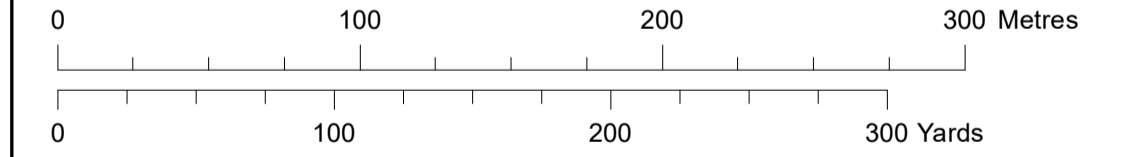
Title:  
**Tree Preservation Order  
 and Hedgerow Plan**  
 Sheet 13 of 40

APFP Regulations Reference: 5(2)(o)  
 Application Doc. no.: 2.12

- Legend:
- Order Limits
  - Sheet Boundary
  - No interaction with important hedgerow
  - Important hedgerow crossed via trenchless crossing
  - Removal of important hedgerow
  - Potentially important hedgerow crossed via trenchless crossing
  - Hedgerow crossed via trenchless crossing



Coordinate Reference System: British National Grid  
 Transformation WGS84: OSGB\_1936\_To\_WGS\_1984\_7



Scale: 1:2,500      Scale at size: A1

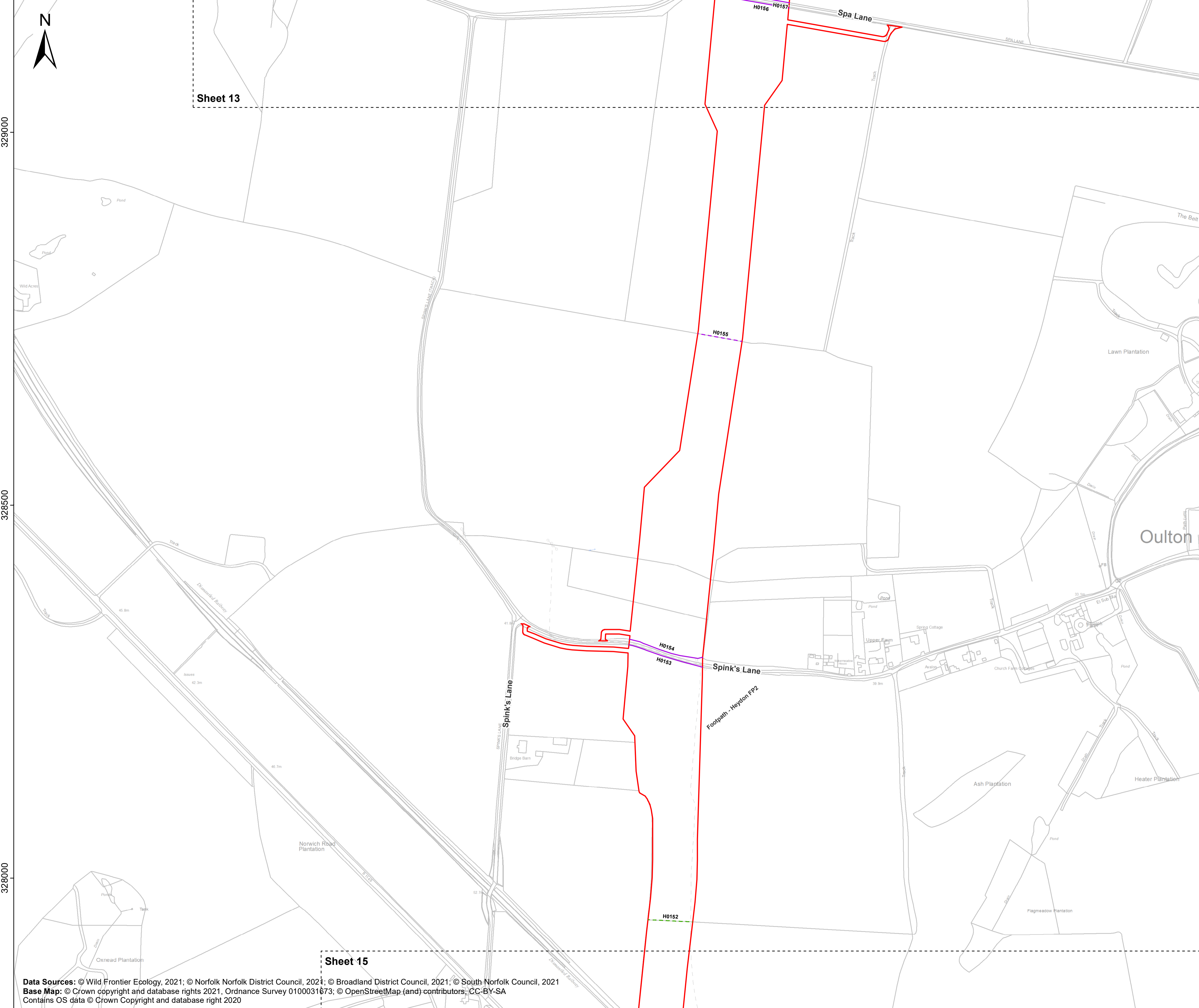
Equinor Doc. no.: C282-RH-Z-GA-00004

E	28/03/2023	Updated issue – material change	DE	CS	SM
D	03/03/2023	Fourth Issue	DE	CS	SM
C	05/01/2023	Third Issue	GC	CS	SM
B	19/08/2022	Second Issue	GC	CS	SM
REV	DATE	STATUS	DRW	CHK	APR

Data Sources: © Wild Frontier Ecology, 2021; © Norfolk Norfolk District Council, 2021; © Broadland District Council, 2021; © South Norfolk Council, 2021  
 Base Map: © Crown copyright and database rights 2021, Ordnance Survey 0100031673; © OpenStreetMap (and) contributors, CC-BY-SA  
 Contains OS data © Crown Copyright and database right 2020



612500 613000 613500



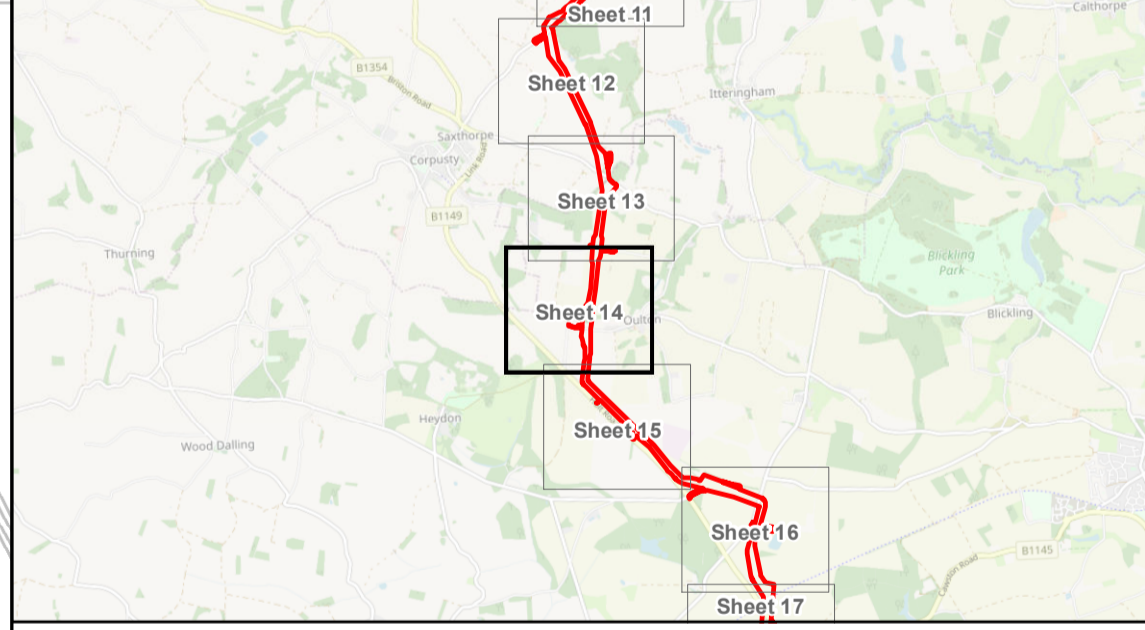
# Sheringham Shoal and Dudgeon Extension Projects

Title:  
**Tree Preservation Order  
 and Hedgerow Plan**  
 Sheet 14 of 40

APFP Regulations Reference: 5(2)(o)  
 Application Doc. no.: 2.12

- Legend:**
- Order Limits
  - Sheet Boundary
  - Important hedgerow crossed via trenchless crossing
  - Removal of important hedgerow
  - Removal of hedgerow

Oulton



Coordinate Reference System: British National Grid  
 Transformation WGS84: OSGB\_1936\_To\_WGS\_1984\_7

Scale: 1:2,500 Scale at size: A1

Equinor Doc. no.: C282-RH-Z-GA-00004

REV	DATE	STATUS	DRW	CHK	APR
E	28/03/2023	Updated issue – material change	DE	CS	SM
D	03/03/2023	Fourth Issue	DE	CS	SM
C	05/01/2023	Third Issue	GC	CS	SM
B	19/08/2022	Second Issue	GC	CS	SM

**Data Sources:** © Wild Frontier Ecology, 2021; © Norfolk Norfolk District Council, 2021; © Broadland District Council, 2021; © South Norfolk Council, 2021  
**Base Map:** © Crown copyright and database rights 2021, Ordnance Survey 0100031673; © OpenStreetMap (and) contributors, CC-BY-SA  
 Contains OS data © Crown Copyright and database right 2020





612500 613000 613500 614000



Sheet 14

# Sheringham Shoal and Dudgeon Extension Projects

Title:  
**Tree Preservation Order  
 and Hedgerow Plan**  
 Sheet 15 of 40

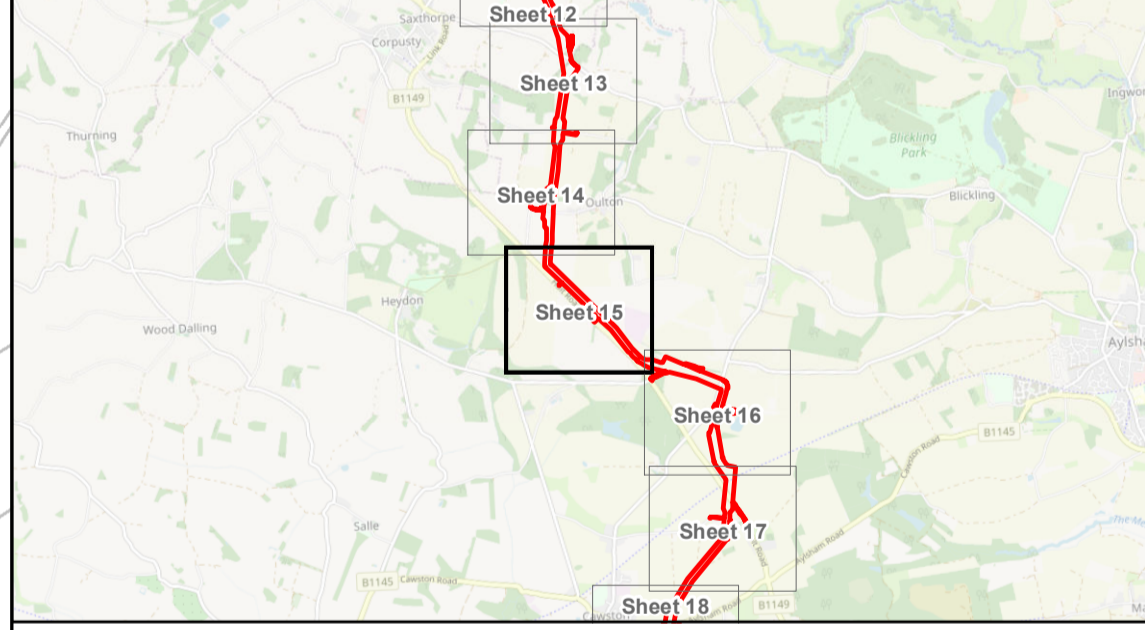
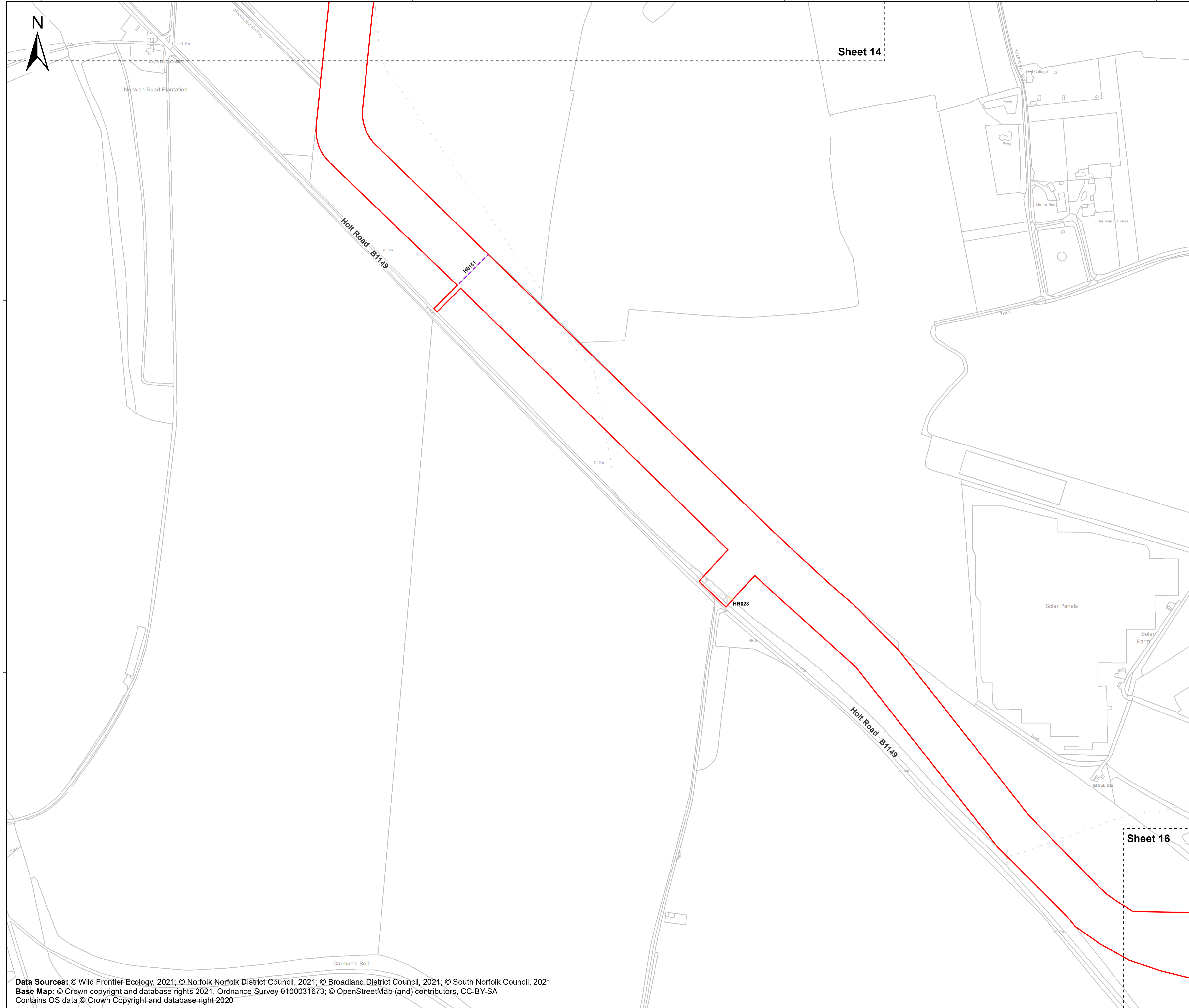
APFP Regulations Reference: 5(2)(o)  
 Application Doc. no.: 2.12

**Legend:**

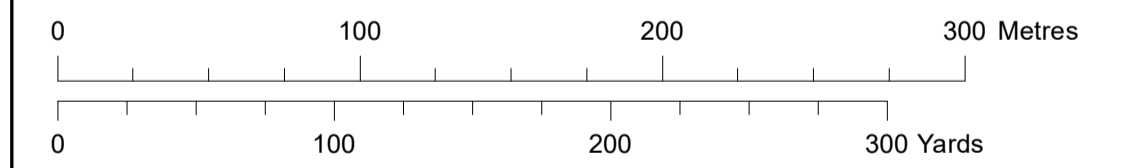
- Order Limits
- Sheet Boundary
- Removal of important hedgerow
- No interaction with potentially important hedgerow

327500

327000



Coordinate Reference System: British National Grid  
 Transformation WGS84: OSGB\_1936\_To\_WGS\_1984\_7



Scale: 1:2,500 Scale at size: A1

Equinor Doc. no.: C282-RH-Z-GA-00004

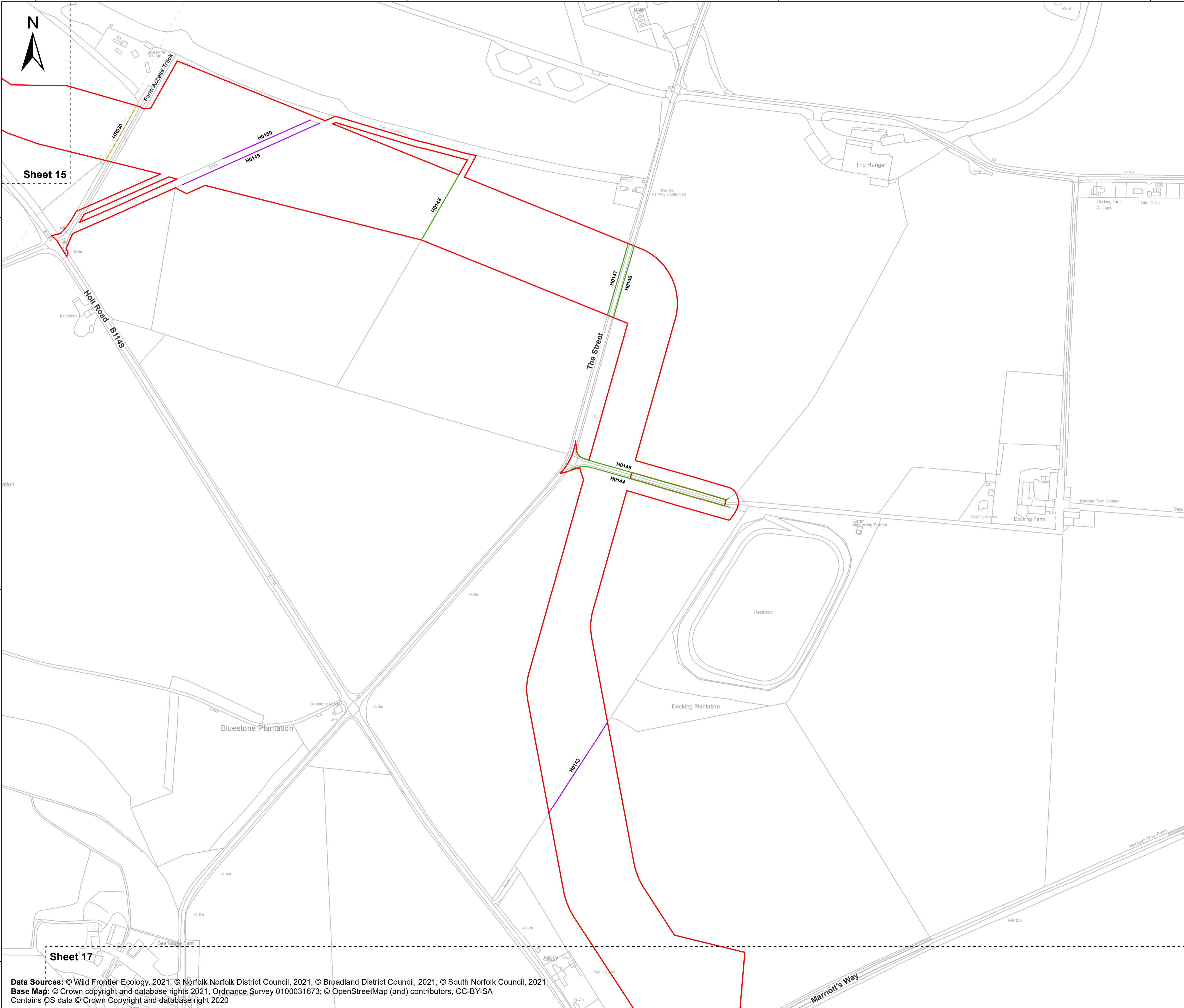
E	28/03/2023	Fifth Issue Updated issue – material change	DE	CS	SM
D	03/03/2023	Fourth Issue	DE	CS	SM
C	05/01/2023	Third Issue	GC	CS	SM
B	19/08/2022	Second Issue	GC	CS	SM
REV	DATE	STATUS	DRW	CHK	APR

Sheet 16

**Data Sources:** © Wild Frontier Ecology, 2021; © Norfolk Norfolk District Council, 2021; © Broadland District Council, 2021; © South Norfolk Council, 2021  
**Base Map:** © Crown copyright and database rights 2021, Ordnance Survey 0100031673; © OpenStreetMap (and) contributors, CC-BY-SA  
 Contains OS data © Crown Copyright and database right 2020



614000 614500 615000 615500

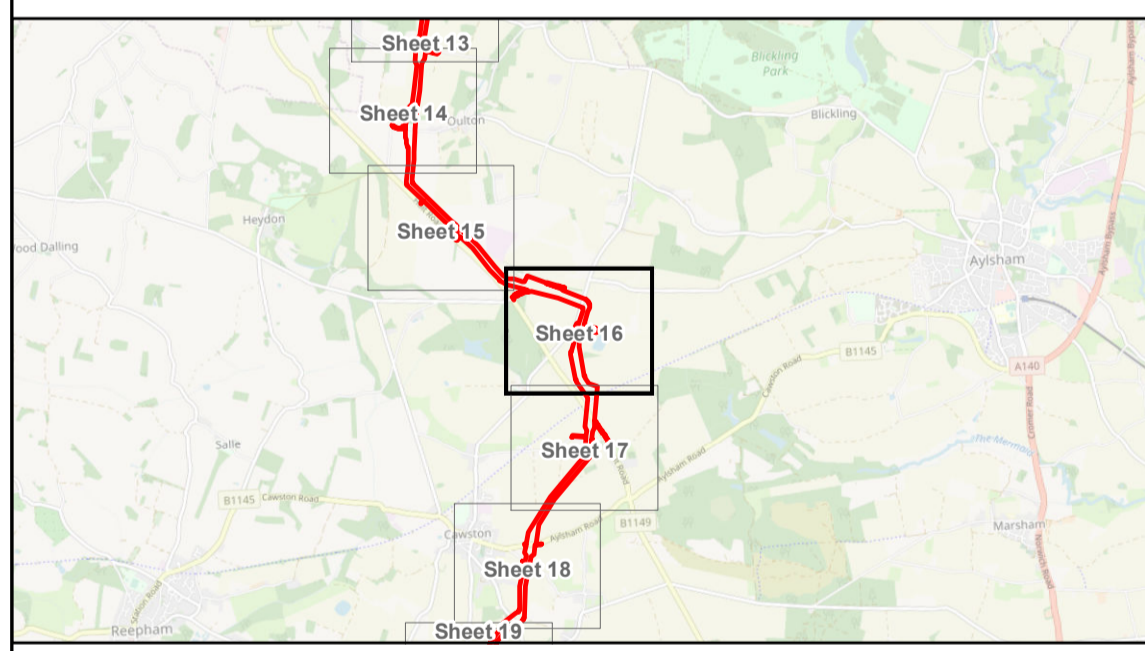


# Sheringham Shoal and Dudgeon Extension Projects

Title:  
Tree Preservation Order  
and Hedgerow Plan  
Sheet 16 of 40

APFP Regulations Reference: 5(2)(o)  
Application Doc. no.: 2.12

- Legend:
- Order Limits
  - Sheet Boundary
  - Important hedgerow crossed via trenchless crossing
  - Removal of potentially important hedgerow
  - Hedgerow crossed via trenchless crossing



Coordinate Reference System: British National Grid  
Transformation WGS84: OSGB\_1936\_To\_WGS\_1984\_7

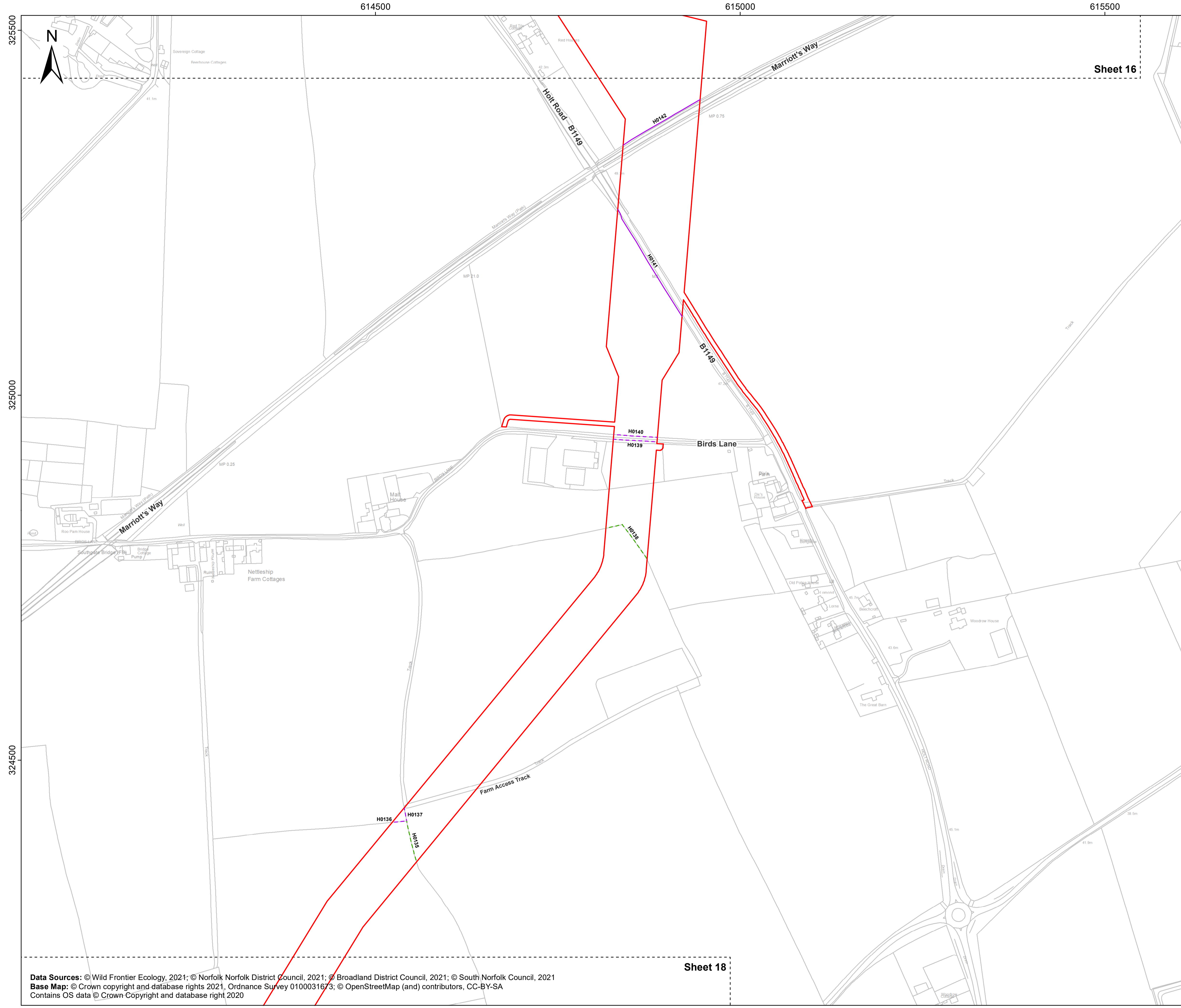
Scale: 1:2,500 Scale at size: A1

Equinor Doc. no.: C282-RH-Z-GA-00004

REV	DATE	STATUS	DRW	CHK	APR
E	28/03/2023	Updated issue – material change	DE	CS	SM
D	03/03/2023	Fourth Issue	DE	CS	SM
C	05/01/2023	Third Issue	GC	CS	SM
B	19/08/2022	Second Issue	GC	CS	SM

Data Sources: © Wild Frontier Ecology, 2021; © Norfolk Norfolk District Council, 2021; © Broadland District Council, 2021; © South Norfolk Council, 2021  
Base Map: © Crown copyright and database rights 2021. Ordnance Survey 0100031673; © OpenStreetMap (and) contributors, CC-BY-SA  
Contains OS data © Crown Copyright and database right 2020



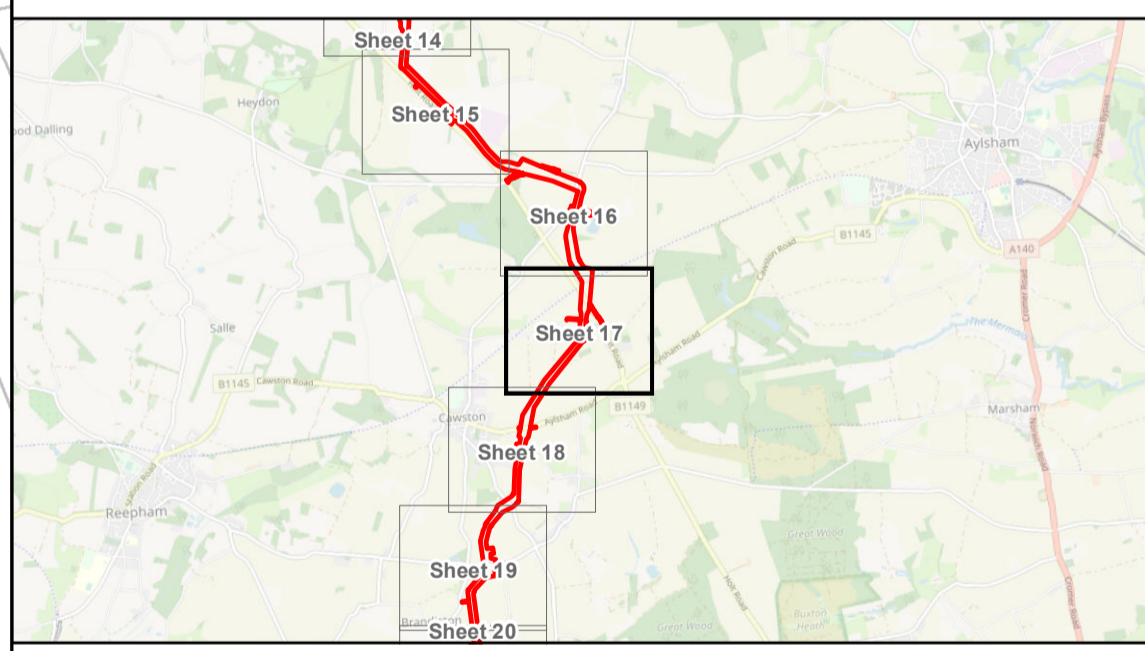


# Sheringham Shoal and Dudgeon Extension Projects

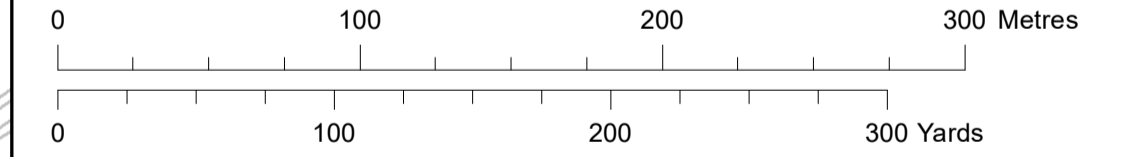
Title:  
**Tree Preservation Order  
 and Hedgerow Plan**  
 Sheet 17 of 40

APFP Regulations Reference: 5(2)(o)  
 Application Doc. no.: 2.12

- Legend:
- Order Limits
  - Sheet Boundary
  - Important hedgerow crossed via trenchless crossing
  - Removal of important hedgerow
  - Removal of hedgerow



Coordinate Reference System: British National Grid  
 Transformation WGS84: OSGB\_1936\_To\_WGS\_1984\_7



Scale: 1:2,500      Scale at size: A1

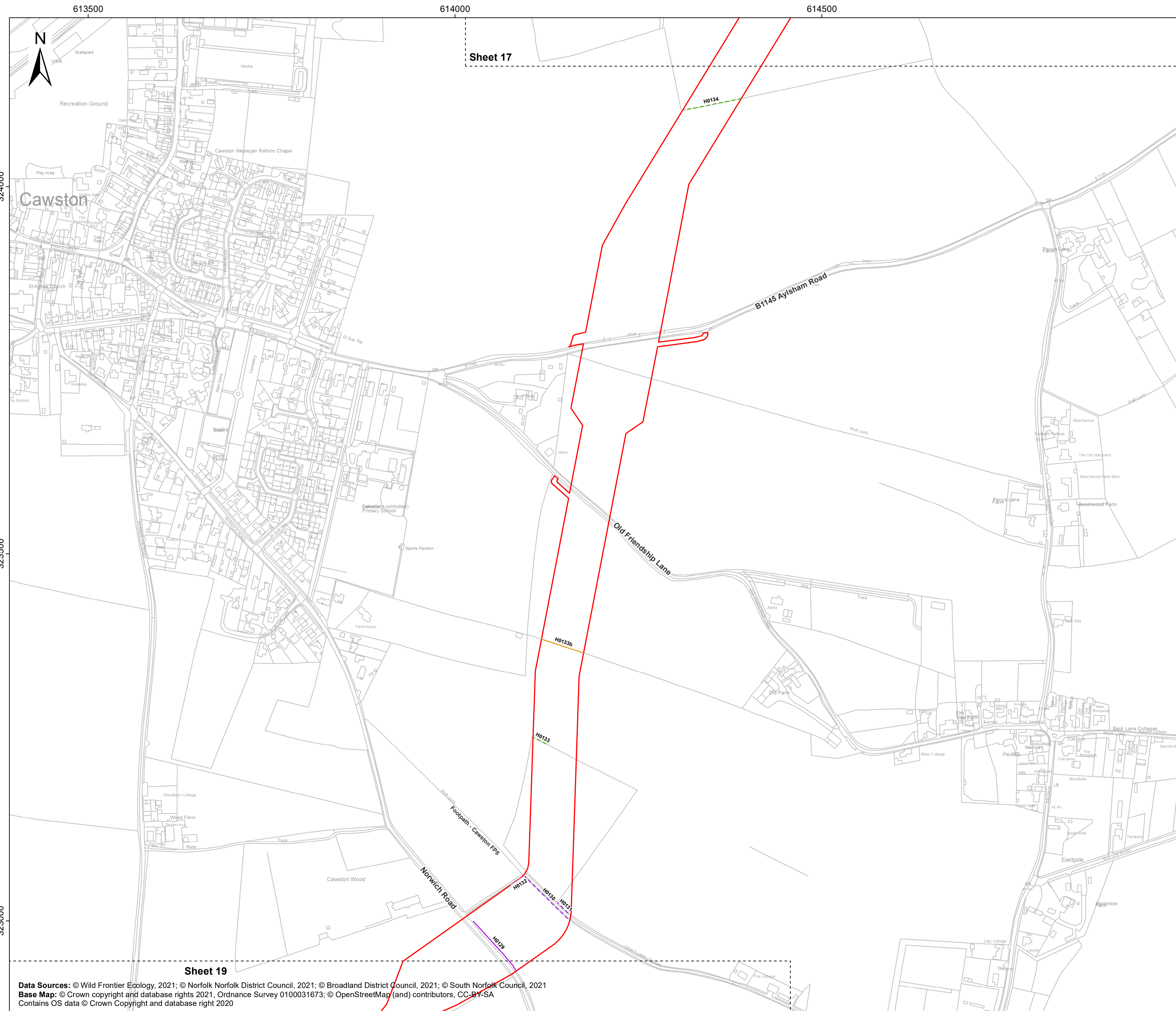
Equinor Doc. no.: C282-RH-Z-GA-00004

REV	DATE	STATUS	DRW	CHK	APR
E	28/03/2023	Fifth Issue Updated issue – material change	DE	CS	SM
D	03/03/2023	Fourth Issue	DE	CS	SM
C	05/01/2023	Third Issue	GC	CS	SM
B	19/08/2022	Second Issue	GC	CS	SM

Data Sources: © Wild Frontier Ecology, 2021; © Norfolk Norfolk District Council, 2021; © Broadland District Council, 2021; © South Norfolk Council, 2021  
 Base Map: © Crown copyright and database rights 2021, Ordnance Survey 0100031673; © OpenStreetMap (and) contributors, CC-BY-SA  
 Contains OS data © Crown Copyright and database right 2020

Sheet 18



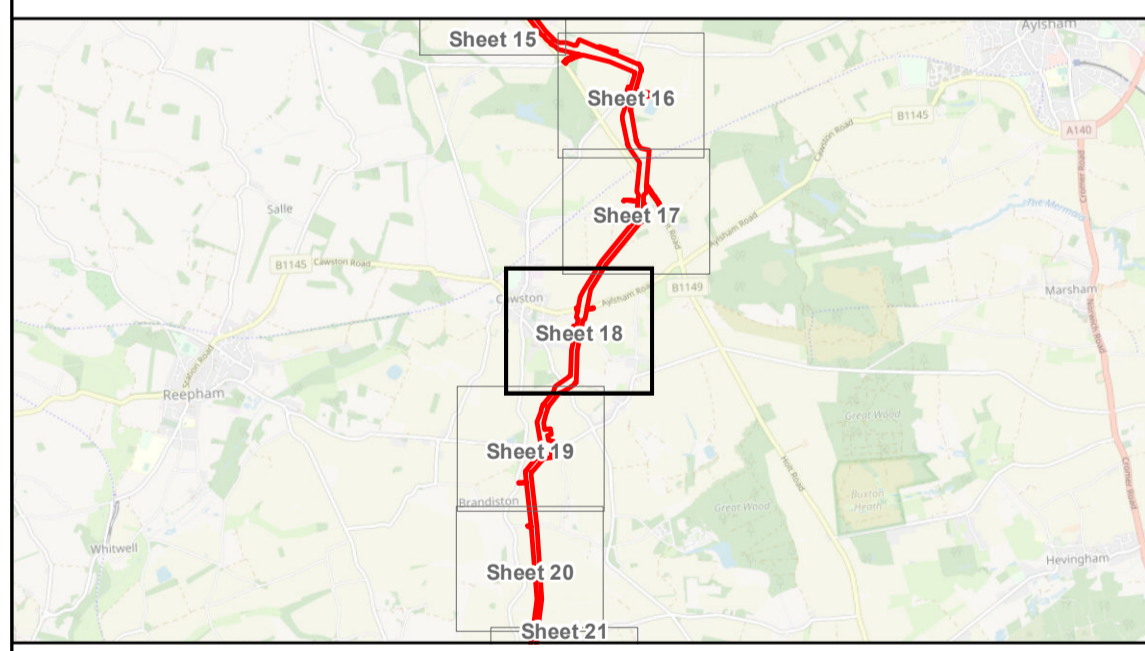


**Sheringham Shoal and Dudgeon Extension Projects**

Title:  
**Tree Preservation Order and Hedgerow Plan**  
 Sheet 18 of 40

APFP Regulations Reference: 5(2)(o)  
 Application Doc. no.: 2.12

- Legend:**
- Order Limits
  - Sheet Boundary
  - No interaction with important hedgerow
  - Important hedgerow crossed via trenchless crossing
  - Removal of important hedgerow
  - Potentially important hedgerow crossed via trenchless crossing
  - Removal of hedgerow



Coordinate Reference System: British National Grid  
 Transformation WGS84: OSGB\_1936\_To\_WGS\_1984\_7

0 100 200 300 Metres  
 0 100 200 300 Yards

Scale: 1:2,500      Scale at size: A1

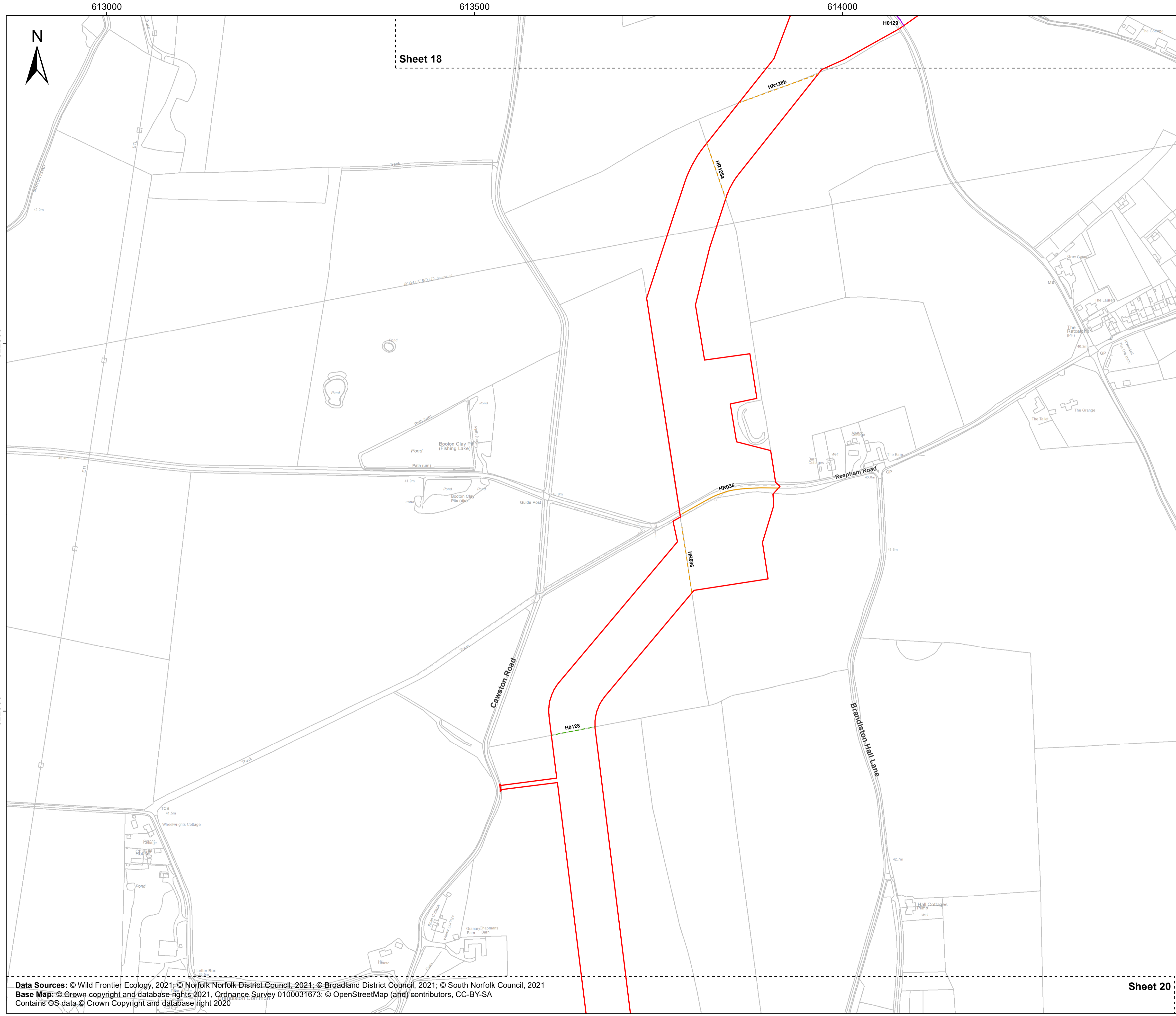
Equinor Doc. no.: C282-RH-Z-GA-00004

REV	DATE	STATUS	DRW	CHK	APR
E	28/03/2023	Updated issue – material change	DE	CS	SM
D	03/03/2023	Fourth Issue	DE	CS	SM
C	05/01/2023	Third Issue	GC	CS	SM
B	19/08/2022	Second Issue	GC	CS	SM

**Sheet 19**

Data Sources: © Wild Frontier Ecology, 2021; © Norfolk Norfolk District Council, 2021; © Broadland District Council, 2021; © South Norfolk Council, 2021  
 Base Map: © Crown copyright and database rights 2021, Ordnance Survey 0100031673; © OpenStreetMap (and) contributors, CC-BY-SA  
 Contains OS data © Crown Copyright and database right 2020



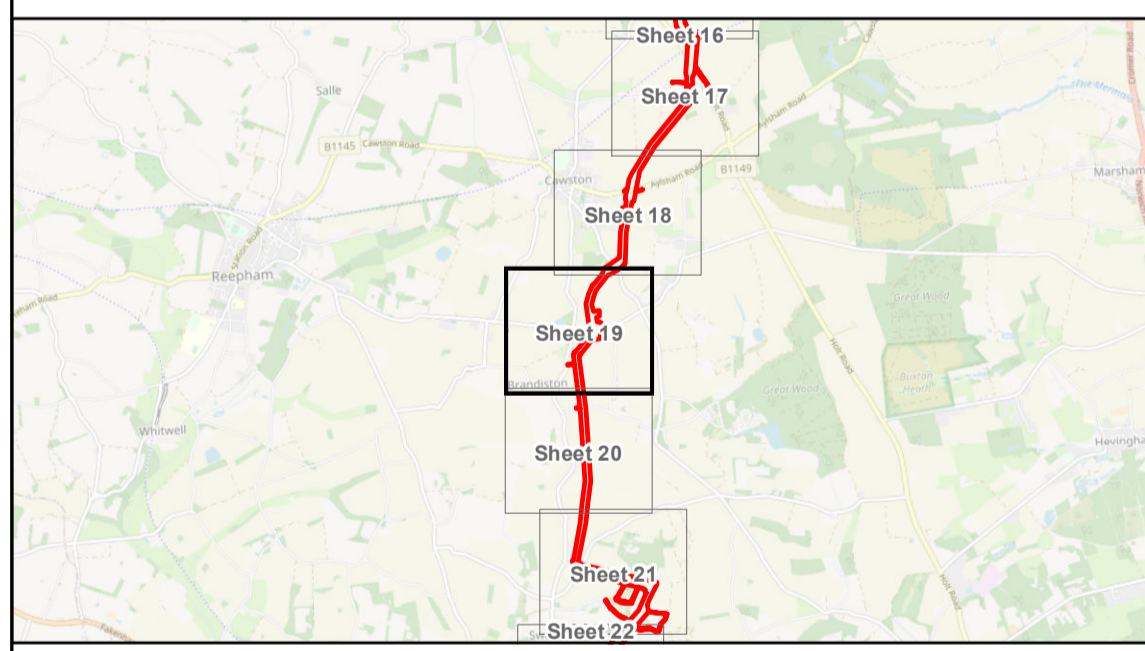


# Sheringham Shoal and Dudgeon Extension Projects

Title:  
**Tree Preservation Order  
 and Hedgerow Plan**  
 Sheet 19 of 40

APFP Regulations Reference: 5(2)(o)  
 Application Doc. no.: 2.12

- Legend:**
- Order Limits
  - Sheet Boundary
  - Important hedgerow crossed via trenchless crossing
  - Potentially important hedgerow crossed via trenchless crossing
  - Removal of potentially important hedgerow
  - Removal of hedgerow



Coordinate Reference System: British National Grid  
 Transformation WGS84: OSGB\_1936\_To\_WGS\_1984\_7

Scale: 1:2,500      Scale at size: A1

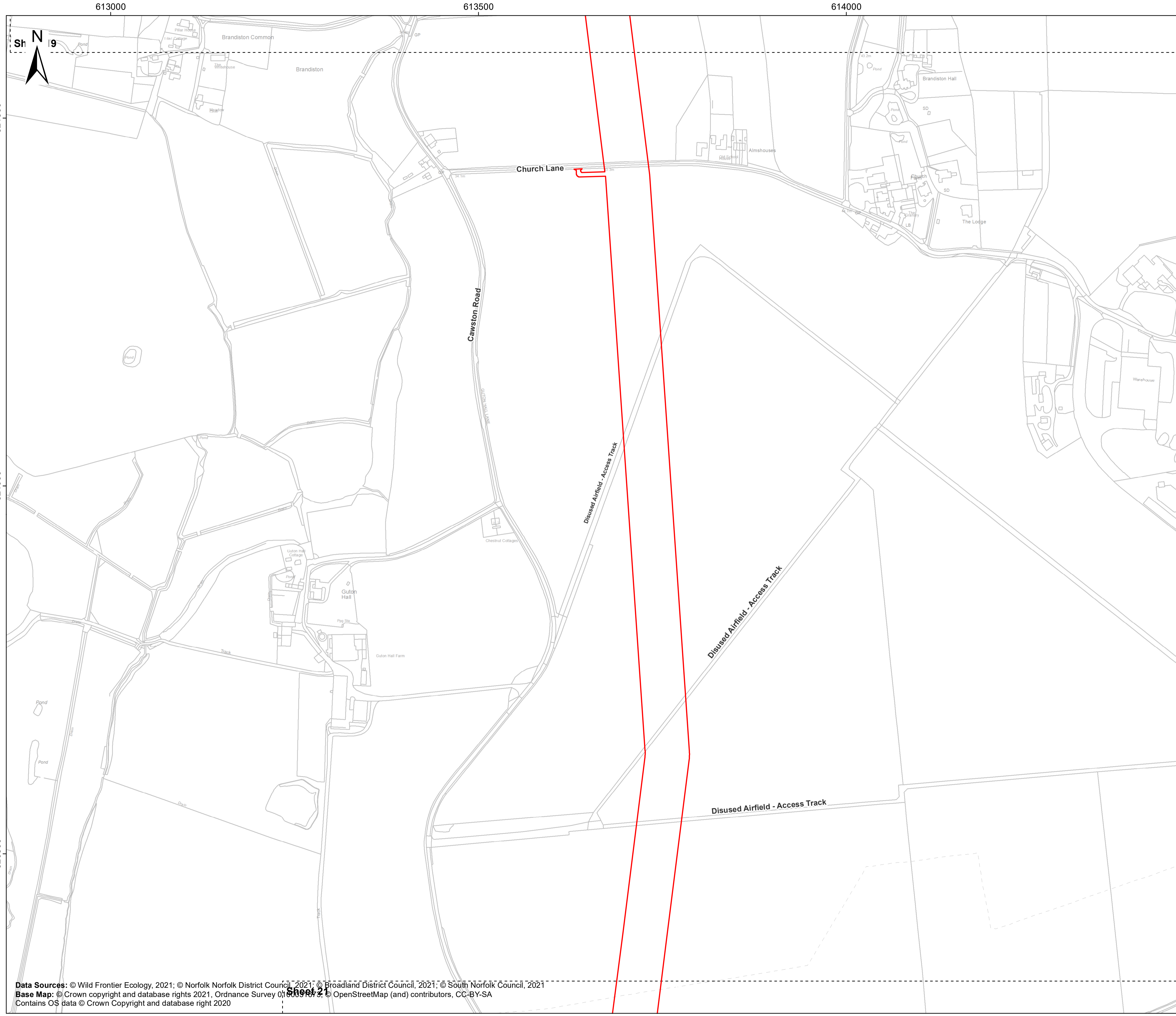
Equinor Doc. no.: C282-RH-Z-GA-00004

REV	DATE	STATUS	DRW	CHK	APR
E	28/03/2023	Fifth Issue Updated issue – material change	DE	CS	SM
D	03/03/2023	Fourth Issue	DE	CS	SM
C	05/01/2023	Third Issue	GC	CS	SM
B	19/08/2022	Second Issue	GC	CS	SM

**Data Sources:** © Wild Frontier Ecology, 2021; © Norfolk Norfolk District Council, 2021; © Broadland District Council, 2021; © South Norfolk Council, 2021  
**Base Map:** © Crown copyright and database rights 2021. Ordnance Survey 0100031673; © OpenStreetMap (and) contributors, CC-BY-SA  
 Contains OS data © Crown Copyright and database right 2020

Sheet 20



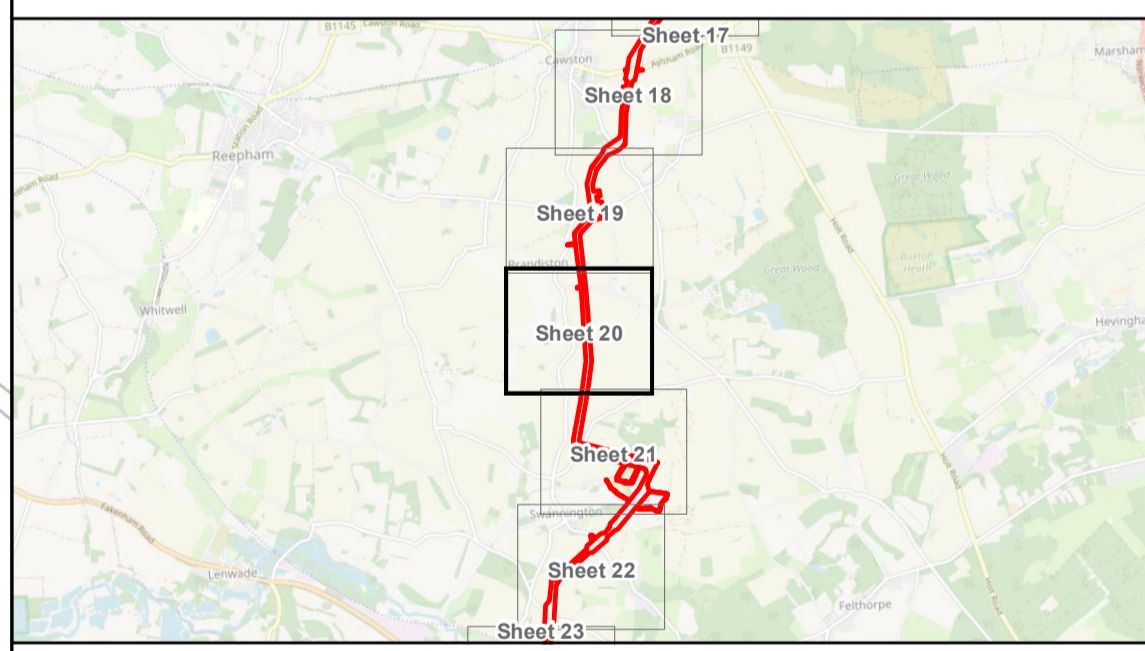


# Sheringham Shoal and Dudgeon Extension Projects

Title:  
**Tree Preservation Order  
 and Hedgerow Plan**  
 Sheet 20 of 40

APFP Regulations Reference: 5(2)(o)  
 Application Doc. no.: 2.12

- Legend:
- Order Limits
  - Sheet Boundary



Coordinate Reference System: British National Grid  
 Transformation WGS84: OSGB\_1936\_To\_WGS\_1984\_7

Scale: 1:2,500      Scale at size: A1

Equinor Doc. no.: C282-RH-Z-GA-00004

REV	DATE	STATUS	DRW	CHK	APR
E	28/03/2023	Fifth Issue Updated issue – material change	DE	CS	SM
D	03/03/2023	Fourth Issue	DE	CS	SM
C	05/01/2023	Third Issue	GC	CS	SM
B	19/08/2022	Second Issue	GC	CS	SM

Data Sources: © Wild Frontier Ecology, 2021; © Norfolk Norfolk District Council, 2021; © Broadland District Council, 2021; © South Norfolk Council, 2021  
 Base Map: © Crown copyright and database rights 2021, Ordnance Survey 010001973, © OpenStreetMap (and) contributors, CC-BY-SA  
 Contains OS data © Crown Copyright and database right 2020



613500

614000

614500

Sheet 20

Sheet 22

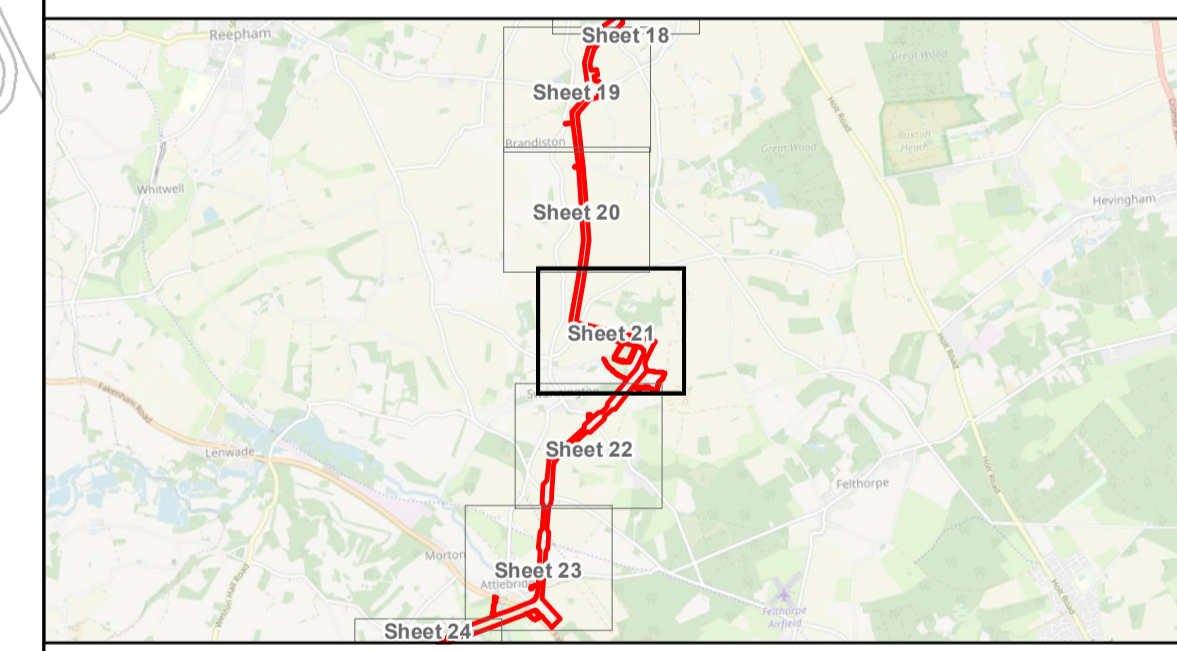
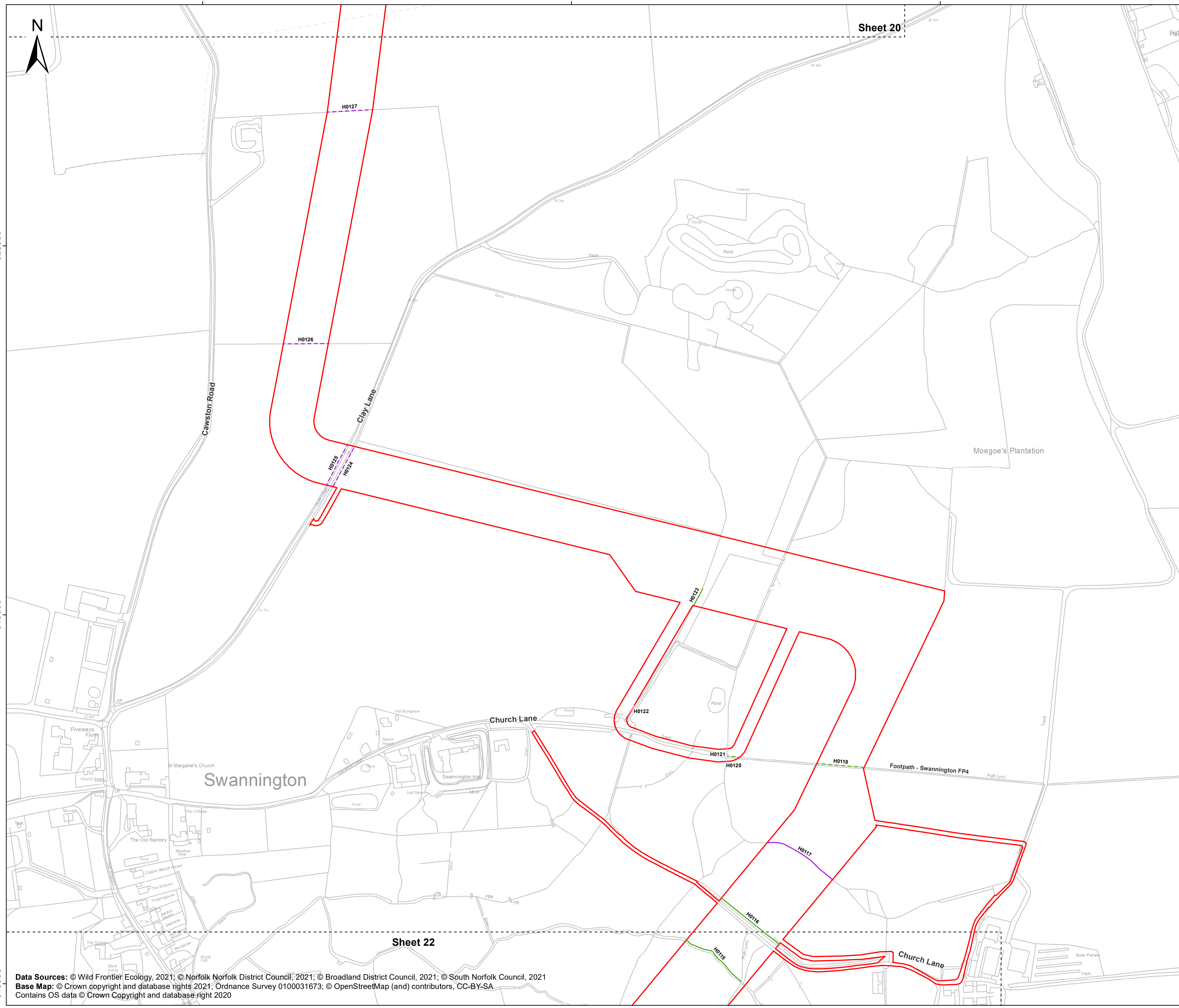
# Sheringham Shoal and Dudgeon Extension Projects

Title:  
Tree Preservation Order  
and Hedgerow Plan  
Sheet 21 of 40

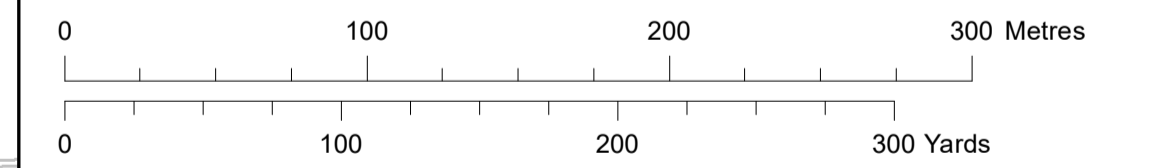
APFP Regulations Reference: 5(2)(o)  
Application Doc. no.: 2.12

### Legend:

- Order Limits
- Sheet Boundary
- No interaction with important hedgerow
- Important hedgerow crossed via trenchless crossing
- Removal of important hedgerow
- Hedgerow crossed via trenchless crossing
- Removal of hedgerow



Coordinate Reference System: British National Grid  
Transformation WGS84: OSGB\_1936\_To\_WGS\_1984\_7



Scale: 1:2,500      Scale at size: A1

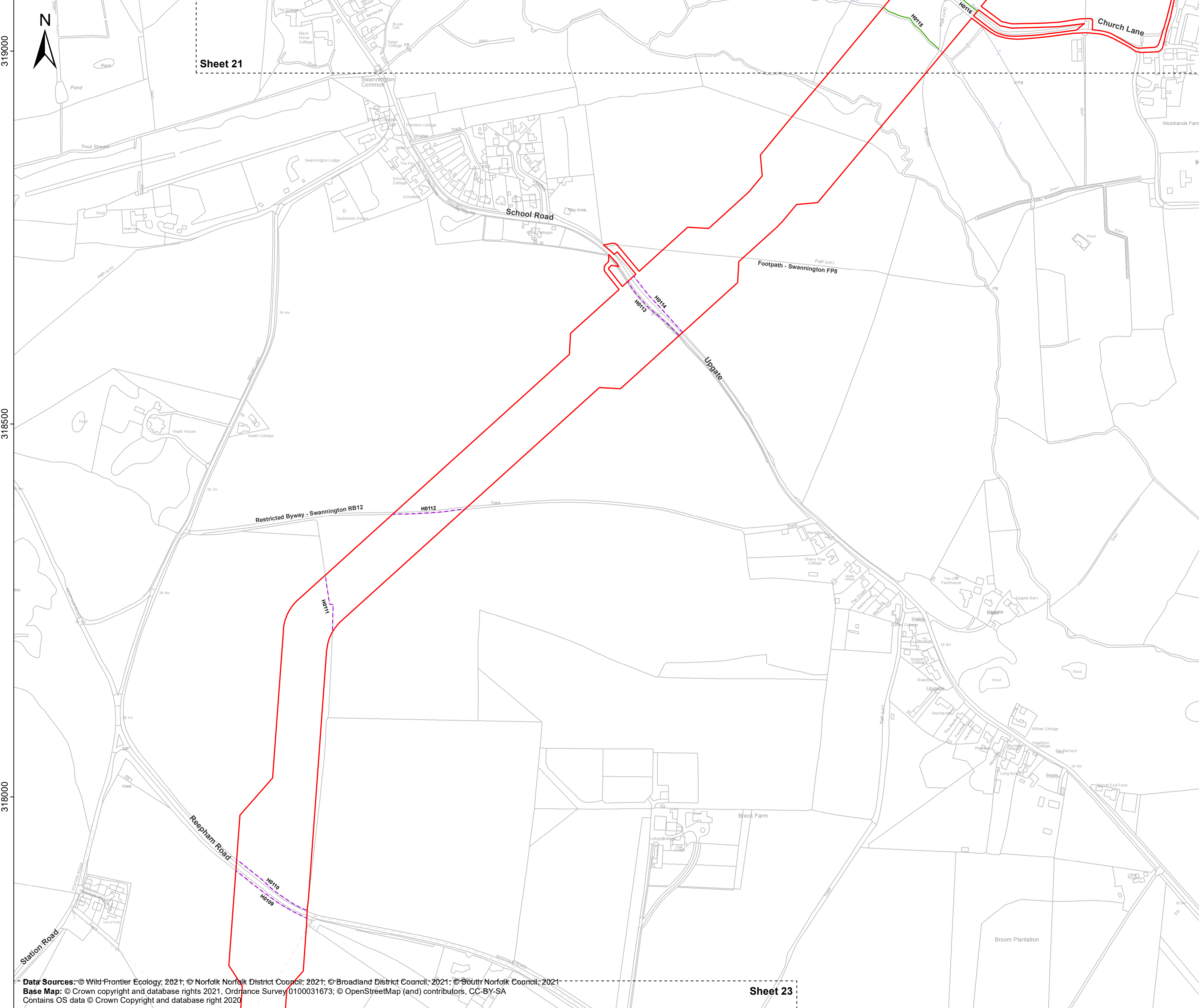
Equinor Doc. no.: C282-RH-Z-GA-00004

REV	DATE	STATUS	DRW	CHK	APR
E	28/03/2023	Updated issue – material change	DE	CS	SM
D	03/03/2023	Fourth Issue	DE	CS	SM
C	05/01/2023	Third Issue	GC	CS	SM
B	19/08/2022	Second Issue	GC	CS	SM

Data Sources: © Wild Frontier Ecology, 2021; © Norfolk Norfolk District Council, 2021; © Broadland District Council, 2021; © South Norfolk Council, 2021  
Base Map: © Crown copyright and database rights 2021. Ordnance Survey 0100031673; © OpenStreetMap (and) contributors, CC-BY-SA  
Contains OS data © Crown Copyright and database right 2020



613000 613500 614000 614500



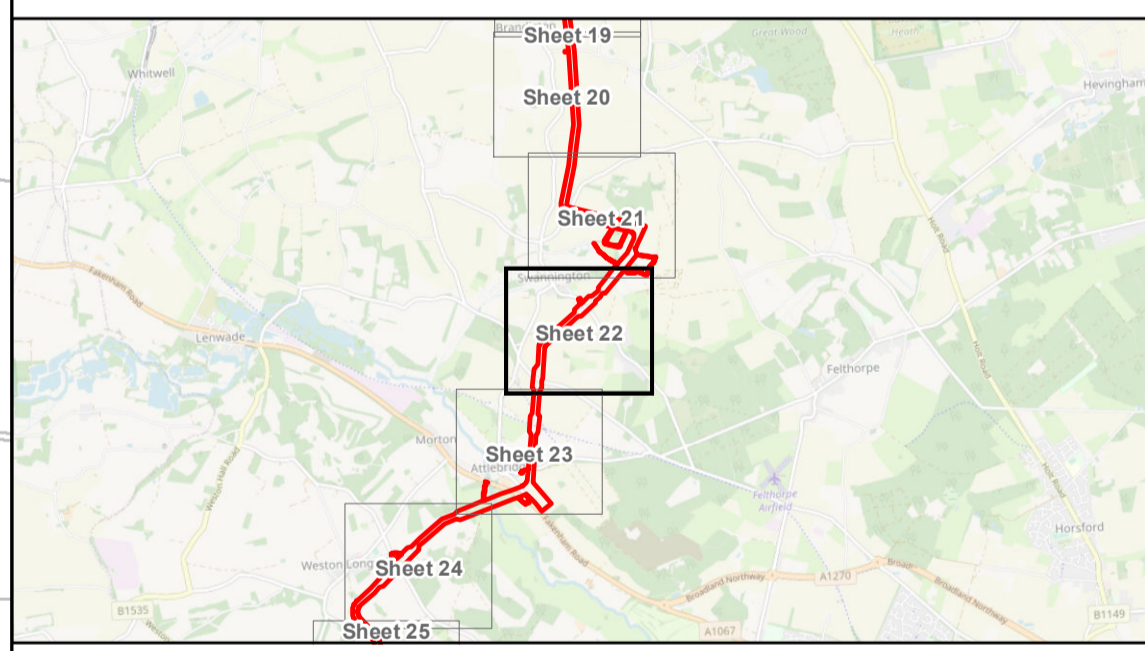
Sheet 21

# Sheringham Shoal and Dudgeon Extension Projects

Title:  
Tree Preservation Order  
and Hedgerow Plan  
Sheet 22 of 40

APFP Regulations Reference: 5(2)(o)  
Application Doc. no.: 2.12

- Legend:
- Order Limits
  - Sheet Boundary
  - Removal of important hedgerow
  - Hedgerow crossed via trenchless crossing



Coordinate Reference System: British National Grid  
Transformation WGS84: OSGB\_1936\_To\_WGS\_1984\_7

Scale: 1:2,500 Scale at size: A1

Equinor Doc. no.: C282-RH-Z-GA-00004

REV	DATE	STATUS	DRW	CHK	APR
E	28/03/2023	Updated issue – material change	DE	CS	SM
D	03/03/2023	Fourth Issue	DE	CS	SM
C	05/01/2023	Third Issue	GC	CS	SM
B	19/08/2022	Second Issue	GC	CS	SM

Data Sources: © Wild Frontier Ecology, 2021; © Norfolk Norfolk District Council, 2021; © Broadland District Council, 2021; © South Norfolk Council, 2021  
Base Map: © Crown copyright and database rights 2021, Ordnance Survey 0100031673; © OpenStreetMap (and) contributors, CC-BY-SA  
Contains OS data © Crown Copyright and database right 2020

Sheet 23





612500

613000

613500

614000



Sheet 22

# Sheringham Shoal and Dudgeon Extension Projects

Title:  
**Tree Preservation Order  
and Hedgerow Plan**  
Sheet 23 of 40

APFP Regulations Reference: 5(2)(o)  
Application Doc. no.: 2.12

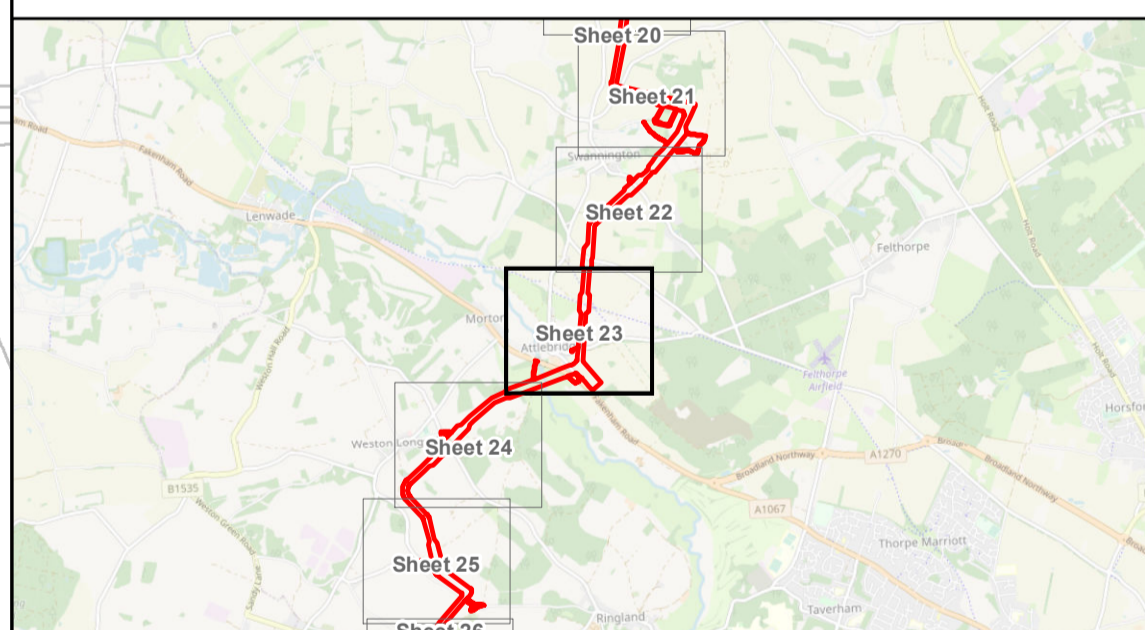
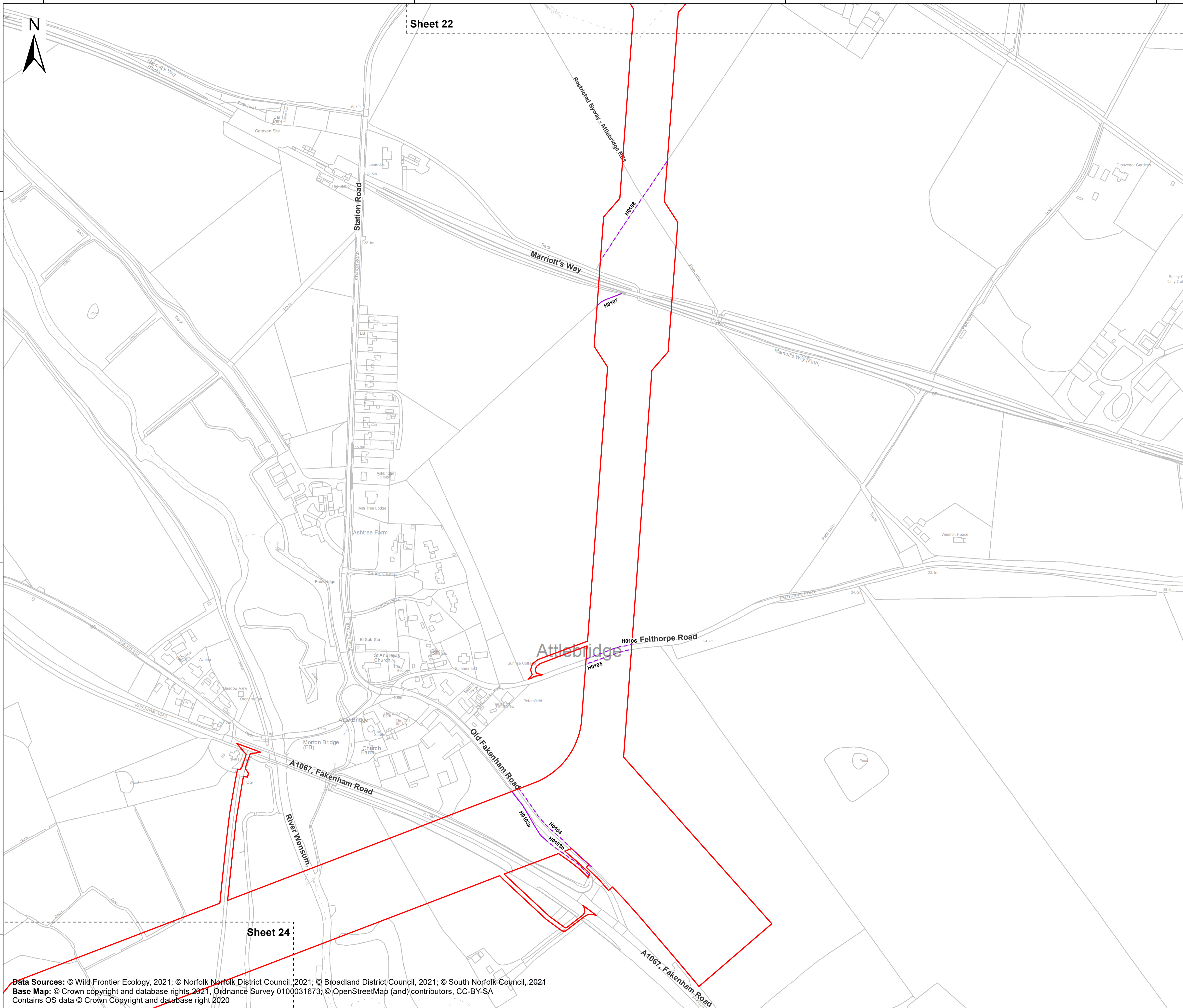
### Legend:

- Order Limits
- Sheet Boundary
- Important hedgerow crossed via trenchless crossing
- Removal of important hedgerow

317500

317000

316500



Coordinate Reference System: British National Grid  
 Transformation WGS84: OSGB\_1936\_To\_WGS\_1984\_7

Scale: 1:2,500      Scale at size: A1

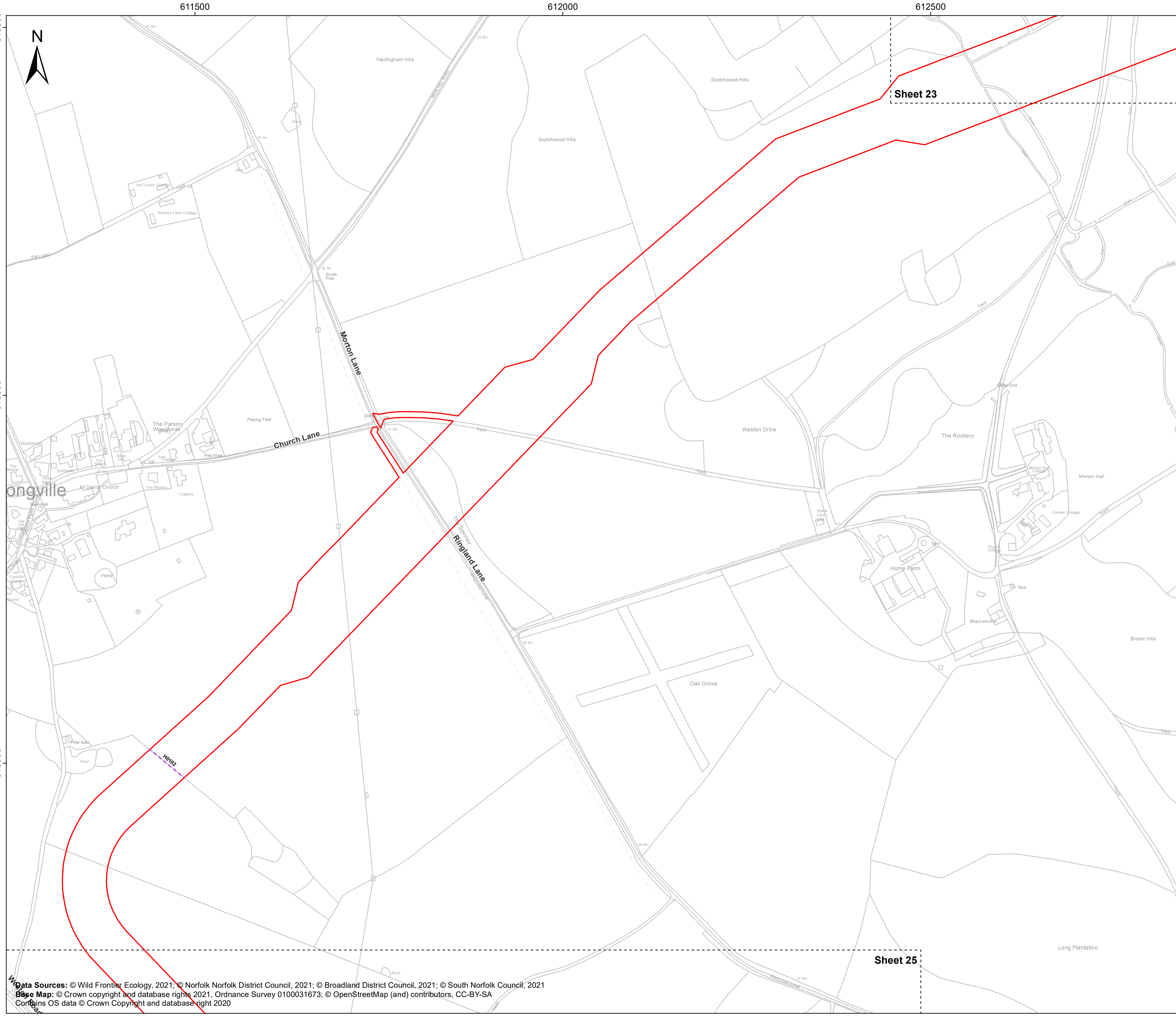
Equinor Doc. no.: C282-RH-Z-GA-00004

REV	DATE	STATUS	DRW	CHK	APR
E	28/03/2023	Fifth Issue Updated issue – material change	DE	CS	SM
D	03/03/2023	Fourth Issue	DE	CS	SM
C	05/01/2023	Third Issue	GC	CS	SM
B	19/08/2022	Second Issue	GC	CS	SM

Data Sources: © Wild Frontier Ecology, 2021; © Norfolk Norfolk District Council, 2021; © Broadland District Council, 2021; © South Norfolk Council, 2021  
 Base Map: © Crown copyright and database rights 2021, Ordnance Survey 0100031673; © OpenStreetMap (and) contributors, CC-BY-SA  
 Contains OS data © Crown Copyright and database right 2020



Sheet 24

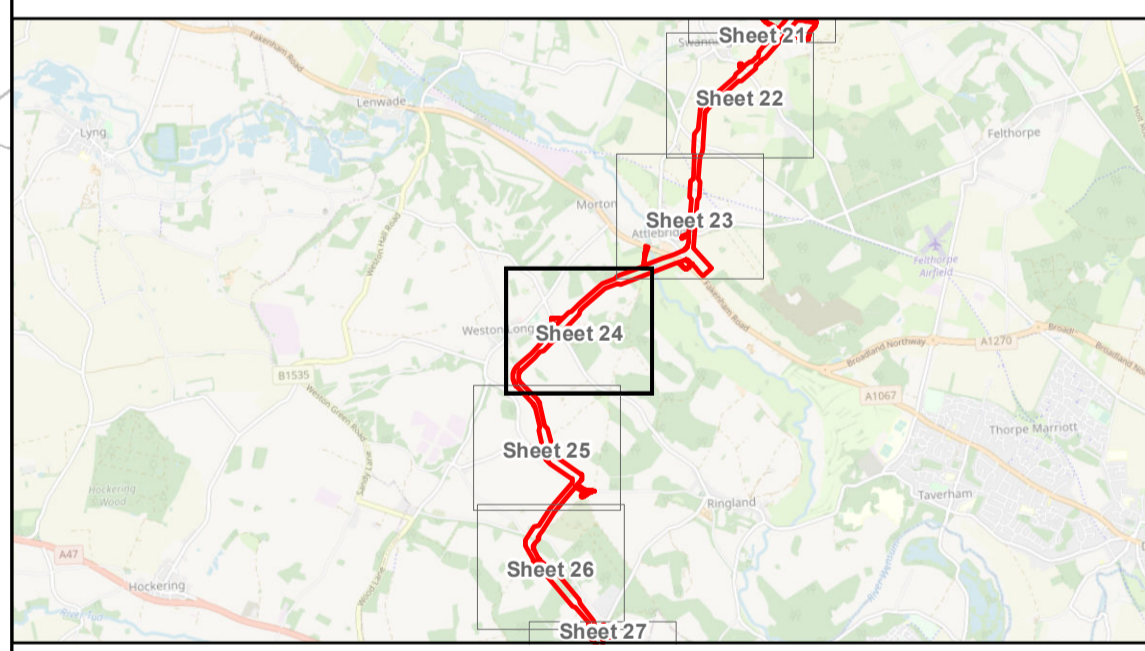


# Sheringham Shoal and Dudgeon Extension Projects

Title:  
**Tree Preservation Order  
 and Hedgerow Plan  
 Sheet 24 of 40**

APFP Regulations Reference: 5(2)(o)  
 Application Doc. no.: 2.12

- Legend:
- Order Limits
  - Sheet Boundary
  - Removal of important hedgerow



Coordinate Reference System: British National Grid  
 Transformation WGS84: OSGB\_1936\_To\_WGS\_1984\_7

0 100 200 300 Metres  
 0 100 200 300 Yards

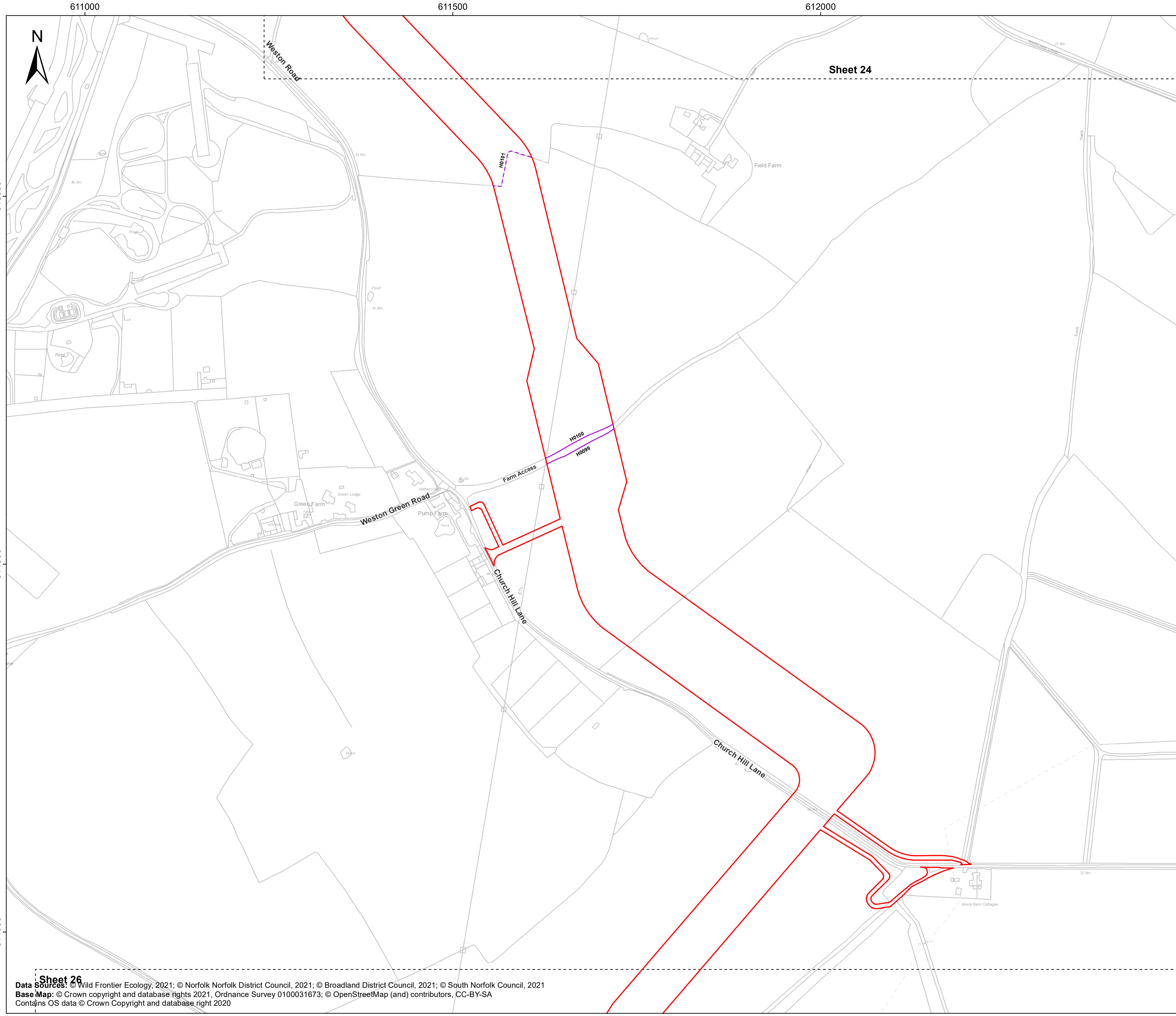
Scale: 1:2,500 Scale at size: A1

Equinor Doc. no.: C282-RH-Z-GA-00004

REV	DATE	STATUS	DRW	CHK	APR
E	28/03/2023	Fifth Issue Updated issue – material change	DE	CS	SM
D	03/03/2023	Fourth Issue	DE	CS	SM
C	05/01/2023	Third Issue	GC	CS	SM
B	19/08/2022	Second Issue	GC	CS	SM

Data Sources: © Wild Frontier Ecology, 2021; © Norfolk Norfolk District Council, 2021; © Broadland District Council, 2021; © South Norfolk Council, 2021  
 Base Map: © Crown copyright and database rights 2021, Ordnance Survey 0100031673; © OpenStreetMap (and) contributors, CC-BY-SA  
 Contains OS data © Crown Copyright and database right 2020



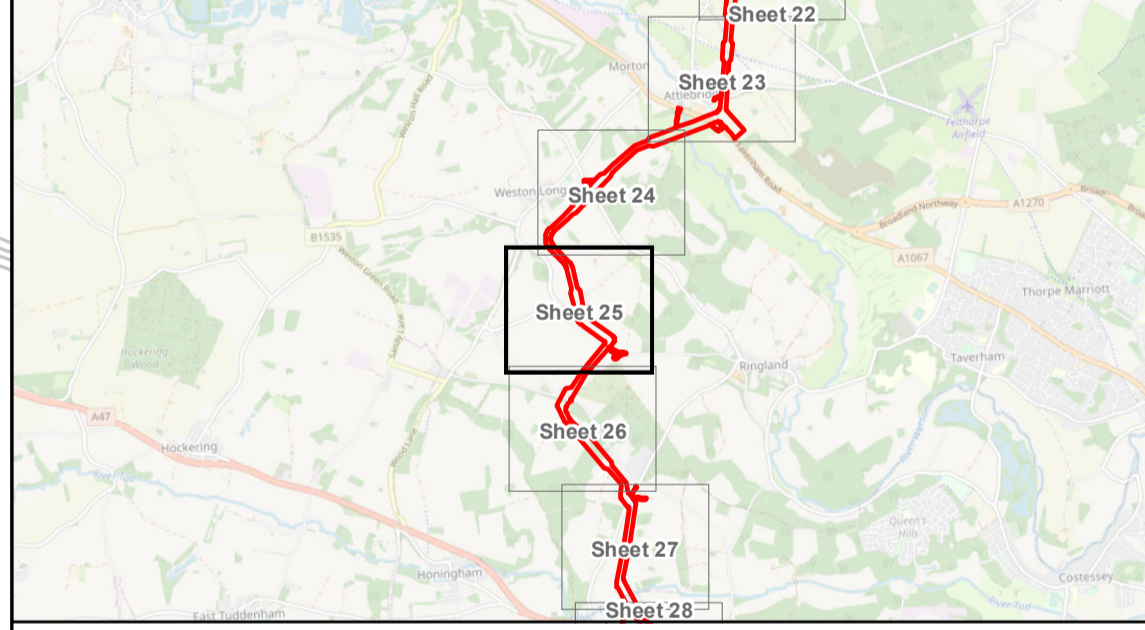


# Sheringham Shoal and Dudgeon Extension Projects

Title:  
**Tree Preservation Order  
 and Hedgerow Plan**  
 Sheet 25 of 40

APFP Regulations Reference: 5(2)(o)  
 Application Doc. no.: 2.12

- Legend:
- Order Limits
  - Sheet Boundary
  - Important hedgerow crossed via trenchless crossing
  - Removal of important hedgerow



Coordinate Reference System: British National Grid  
 Transformation WGS84: OSGB\_1936\_To\_WGS\_1984\_7

Scale: 1:2,500      Scale at size: A1

Equinor Doc. no.: C282-RH-Z-GA-00004

REV	DATE	STATUS	DRW	CHK	APR
E	28/03/2023	Fifth Issue Updated issue – material change	DE	CS	SM
D	03/03/2023	Fourth Issue	DE	CS	SM
C	05/01/2023	Third Issue	GC	CS	SM
B	19/08/2022	Second Issue	GC	CS	SM

**Sheet 26**  
 Data Sources: © Wild Frontier Ecology, 2021; © Norfolk Norfolk District Council, 2021; © Broadland District Council, 2021; © South Norfolk Council, 2021  
 Base Map: © Crown copyright and database rights 2021. Ordnance Survey 0100031673; © OpenStreetMap (and) contributors, CC-BY-SA  
 Contains OS data © Crown Copyright and database right 2020



611000

611500

612000

612500



Sheet 25

# Sheringham Shoal and Dudgeon Extension Projects

Title:  
Tree Preservation Order  
and Hedgerow Plan  
Sheet 26 of 40

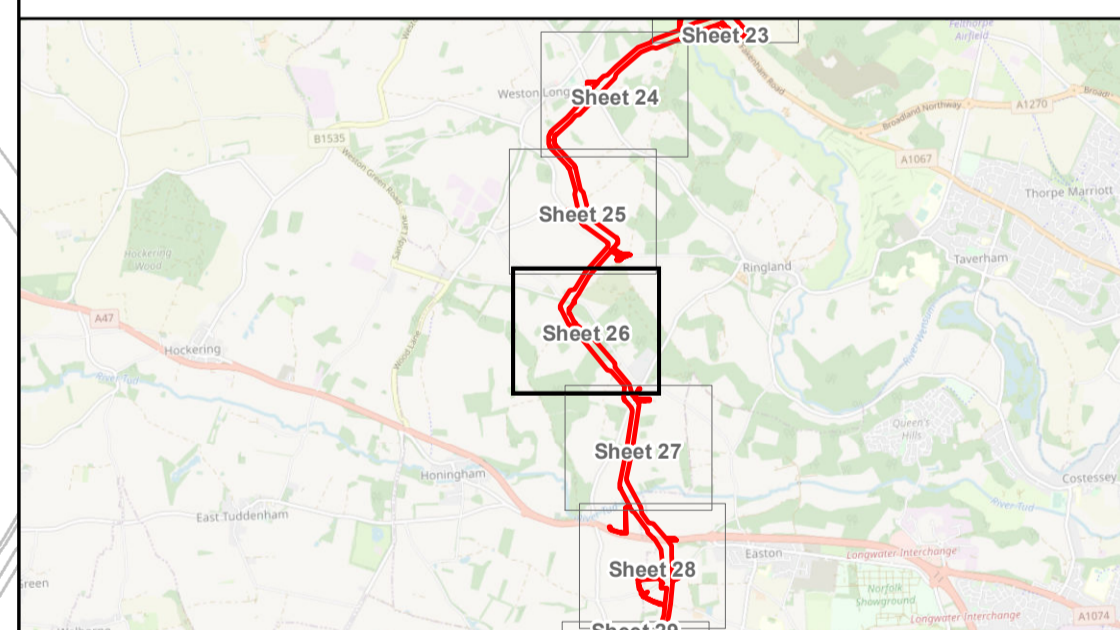
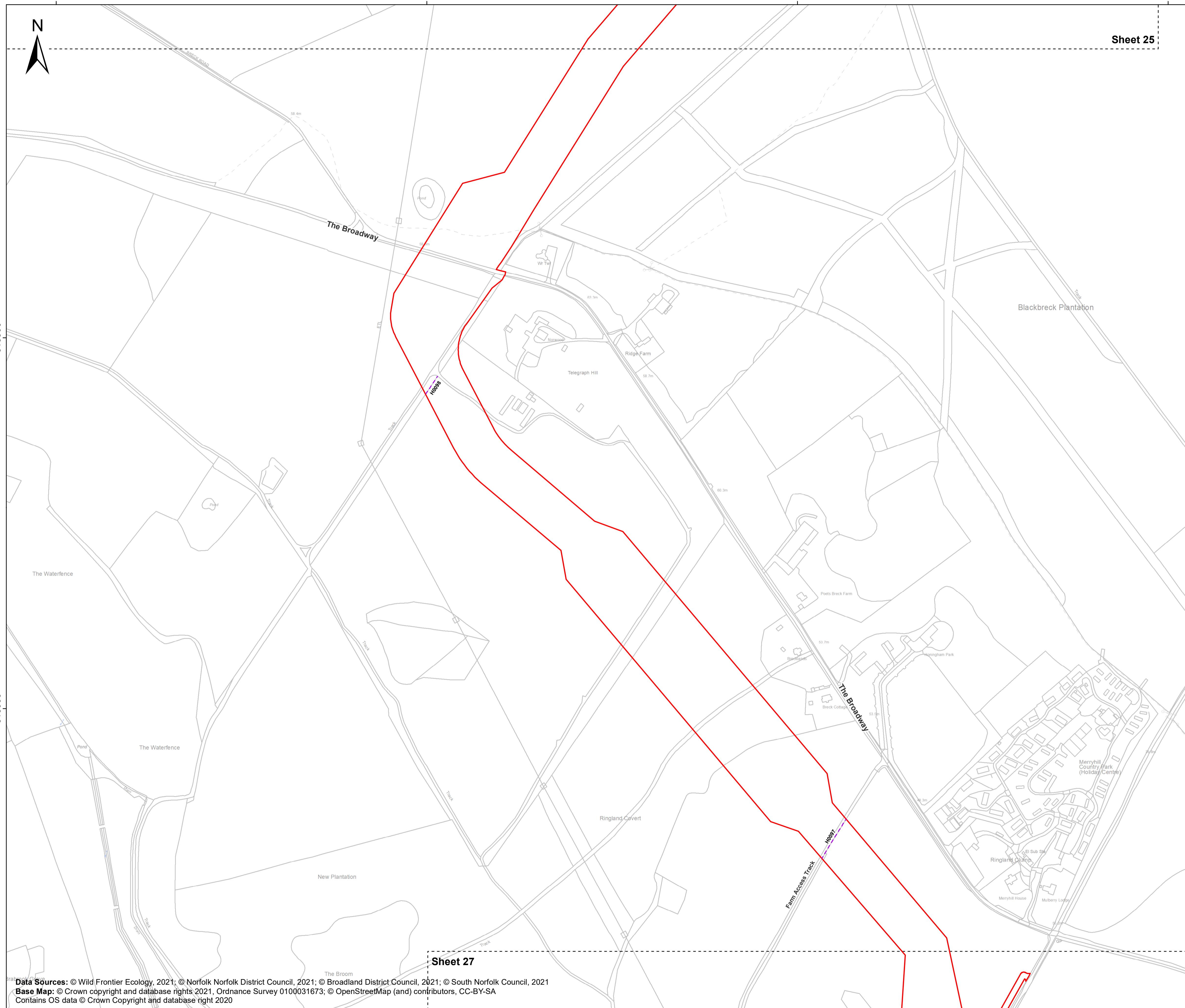
APFP Regulations Reference: 5(2)(o)  
Application Doc. no.: 2.12

### Legend:

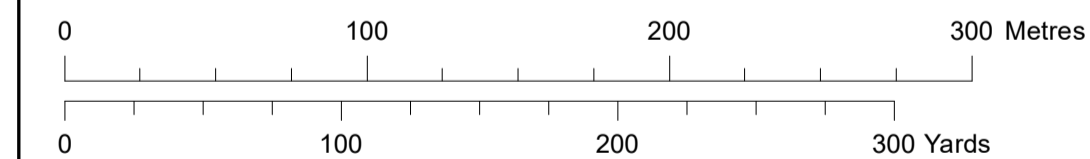
- Order Limits
- Sheet Boundary
- Removal of important hedgerow

313500

313000



Coordinate Reference System: British National Grid  
Transformation WGS84: OSGB\_1936\_To\_WGS\_1984\_7



Scale: 1:2,500      Scale at size: A1

Equinor Doc. no.: C282-RH-Z-GA-00004

REV	DATE	STATUS	DRW	CHK	APR
E	28/03/2023	Updated issue – material change	DE	CS	SM
D	03/03/2023	Fourth Issue	DE	CS	SM
C	05/01/2023	Third Issue	GC	CS	SM
B	19/08/2022	Second Issue	GC	CS	SM

Sheet 27

Data Sources: © Wild Frontier Ecology, 2021; © Norfolk Norfolk District Council, 2021; © Broadland District Council, 2021; © South Norfolk Council, 2021  
Base Map: © Crown copyright and database rights 2021, Ordnance Survey 0100031673; © OpenStreetMap (and) contributors, CC-BY-SA  
Contains OS data © Crown Copyright and database right 2020



612000

612500

613000



Sheet 26

312500

312000

311500

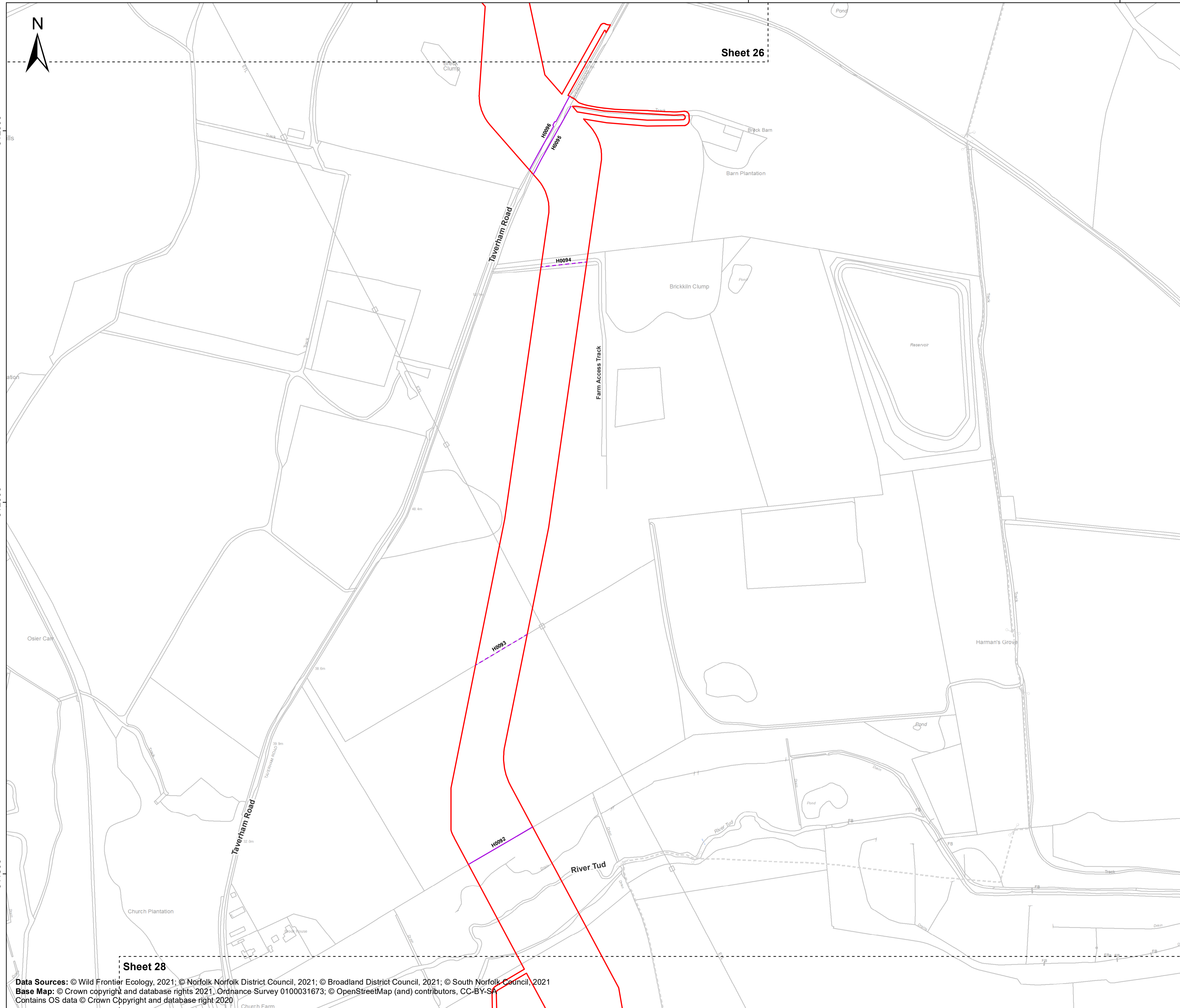
# Sheringham Shoal and Dudgeon Extension Projects

Title:  
**Tree Preservation Order  
and Hedgerow Plan**  
Sheet 27 of 40

APFP Regulations Reference: 5(2)(o)  
Application Doc. no.: 2.12

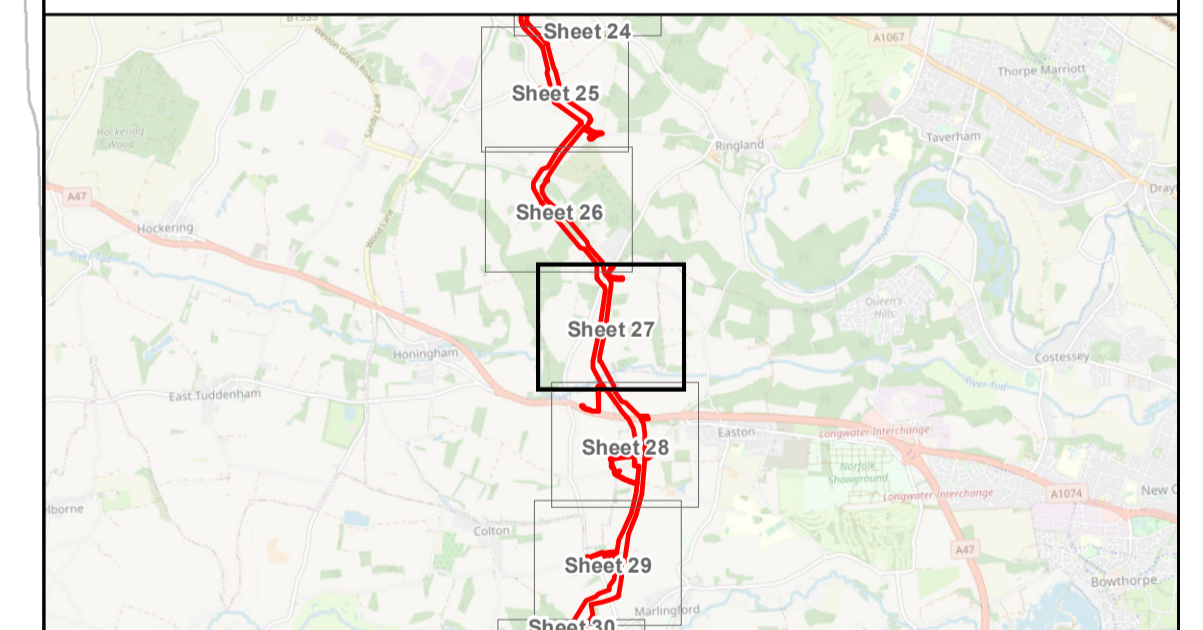
### Legend:

- Order Limits
- Sheet Boundary
- Important hedgerow crossed via trenchless crossing
- Removal of important hedgerow

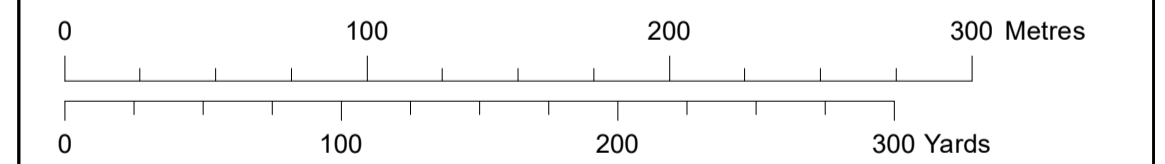


Sheet 28

Data Sources: © Wild Frontier Ecology, 2021; © Norfolk Norfolk District Council, 2021; © Broadland District Council, 2021; © South Norfolk Council, 2021  
Base Map: © Crown copyright and database rights 2021, Ordnance Survey 0100031673; © OpenStreetMap (and) contributors, CC-BY-SA  
Contains OS data © Crown Copyright and database right 2020



Coordinate Reference System: British National Grid  
Transformation WGS84: OSGB\_1936\_To\_WGS\_1984\_7

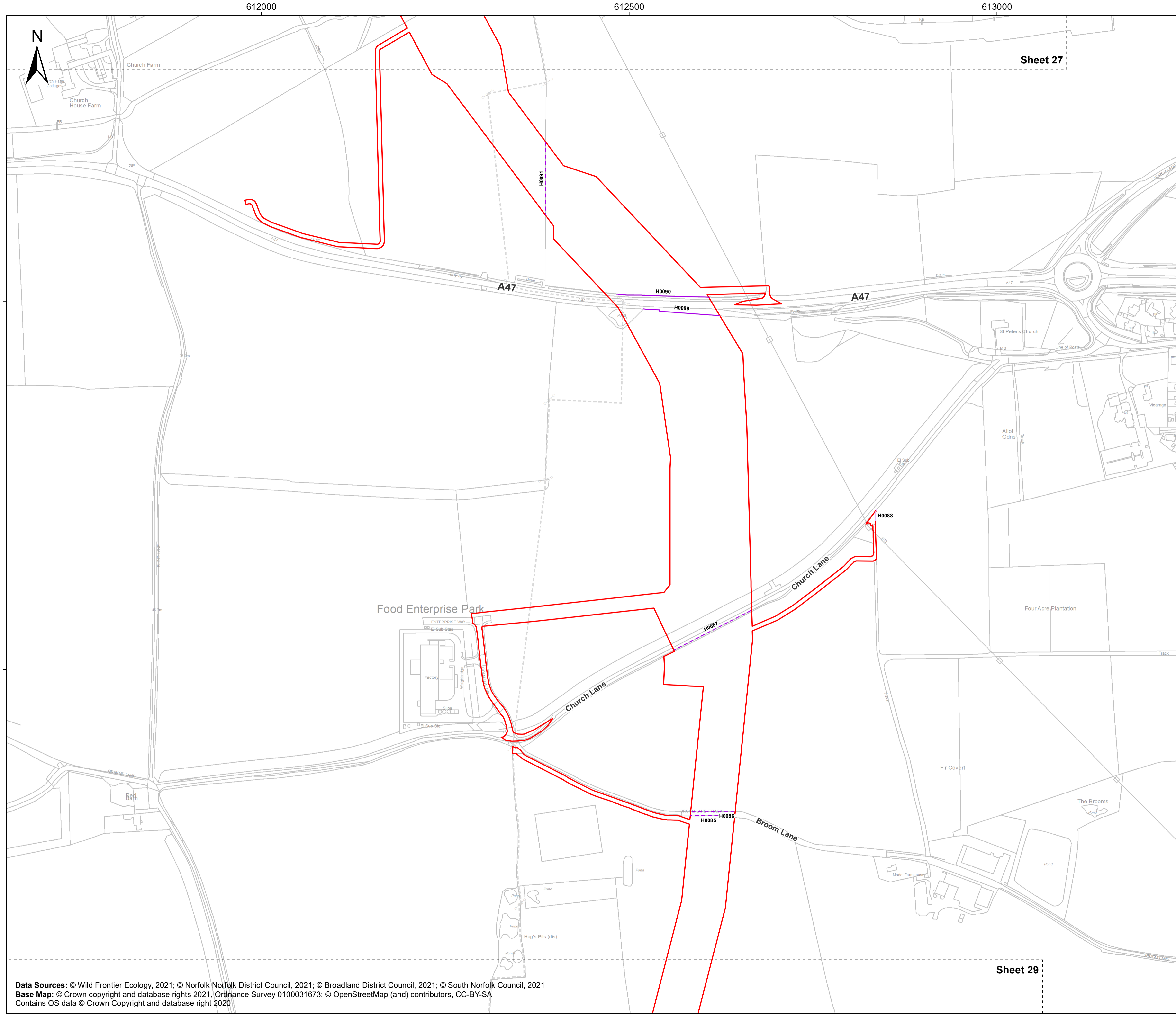


Scale: 1:2,500 Scale at size: A1

Equinor Doc. no.: C282-RH-Z-GA-00004

E	28/03/2023	Updated issue – material change	DE	CS	SM
D	03/03/2023	Fourth Issue	DE	CS	SM
C	05/01/2023	Third Issue	GC	CS	SM
B	19/08/2022	Second Issue	GC	CS	SM
REV	DATE	STATUS	DRW	CHK	APR



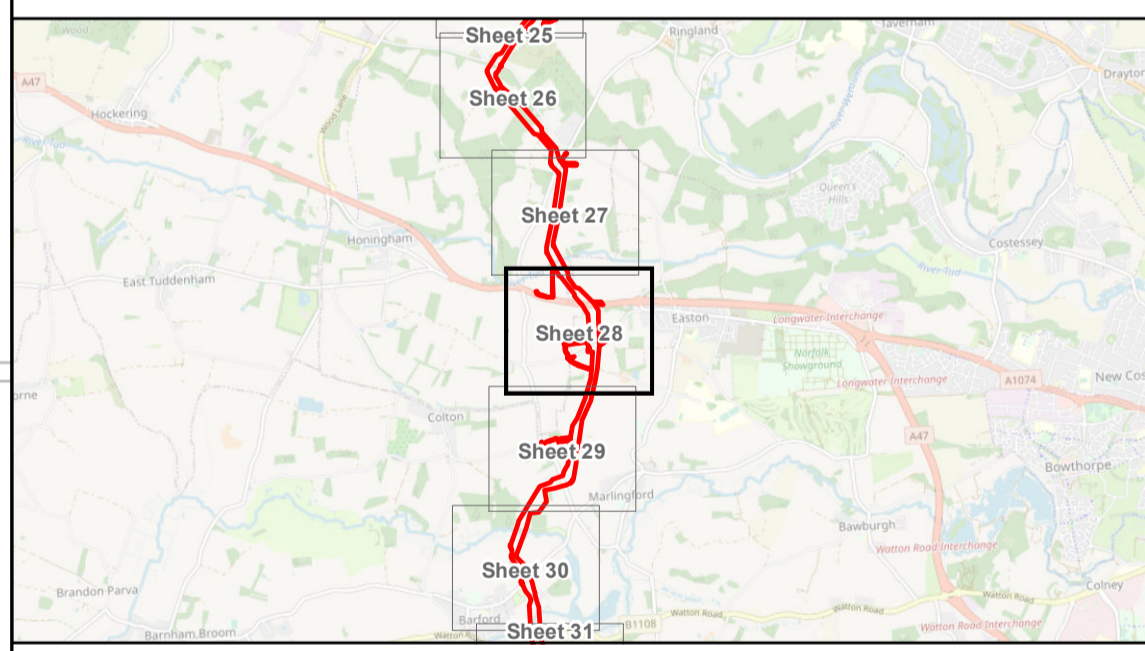


# Sheringham Shoal and Dudgeon Extension Projects

Title:  
**Tree Preservation Order  
 and Hedgerow Plan**  
 Sheet 28 of 40

APFP Regulations Reference: 5(2)(o)  
 Application Doc. no.: 2.12

- Legend:
- Order Limits
  - Sheet Boundary
  - No interaction with important hedgerow
  - Important hedgerow crossed via trenchless crossing
  - Removal of important hedgerow



Coordinate Reference System: British National Grid  
 Transformation WGS84: OSGB\_1936\_To\_WGS\_1984\_7

Scale: 1:2,500      Scale at size: A1

Equinor Doc. no.: C282-RH-Z-GA-00004

REV	DATE	STATUS	DRW	CHK	APR
E	28/03/2023	Fifth Issue Updated issue – material change	DE	CS	SM
D	03/03/2023	Fourth Issue	DE	CS	SM
C	05/01/2023	Third Issue	GC	CS	SM
B	19/08/2022	Second Issue	GC	CS	SM

Data Sources: © Wild Frontier Ecology, 2021; © Norfolk Norfolk District Council, 2021; © Broadland District Council, 2021; © South Norfolk Council, 2021  
 Base Map: © Crown copyright and database rights 2021, Ordnance Survey 0100031673; © OpenStreetMap (and) contributors, CC-BY-SA  
 Contains OS data © Crown Copyright and database right 2020



Sheet 29



Sheet 28

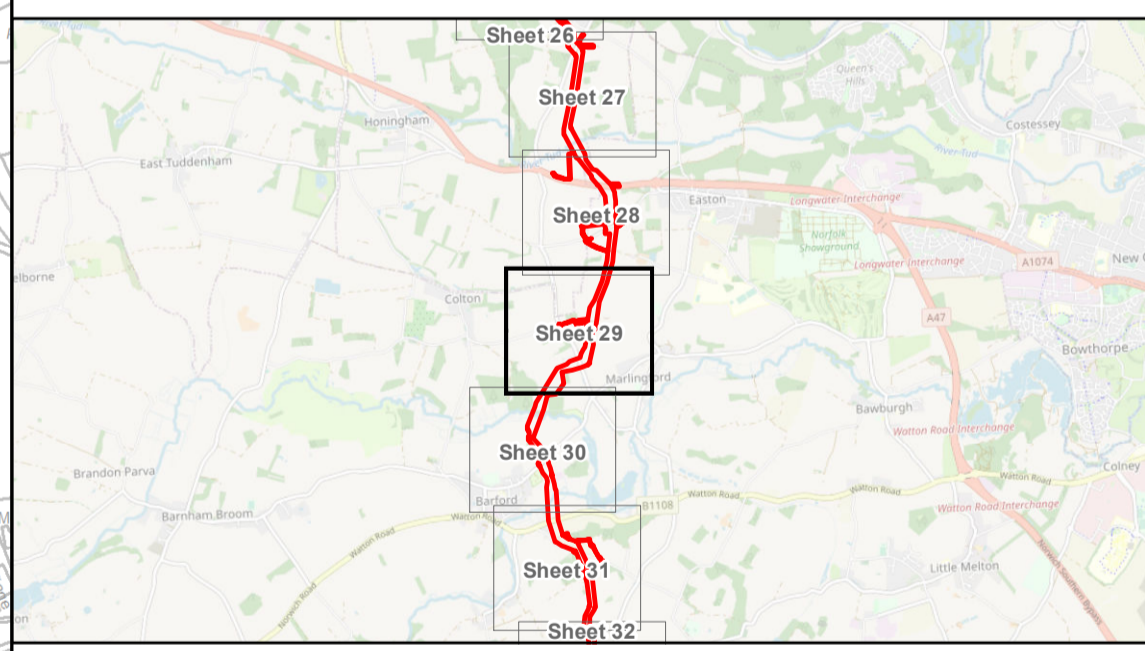
Sheet 30

# Sheringham Shoal and Dudgeon Extension Projects

Title:  
Tree Preservation Order  
and Hedgerow Plan  
Sheet 29 of 40

APFP Regulations Reference: 5(2)(o)  
Application Doc. no.: 2.12

- Legend:
- Order Limits
  - Sheet Boundary
  - Important hedgerow crossed via trenchless crossing
  - Removal of important hedgerow
  - Removal of hedgerow



Coordinate Reference System: British National Grid  
Transformation WGS84: OSGB\_1936\_To\_WGS\_1984\_7

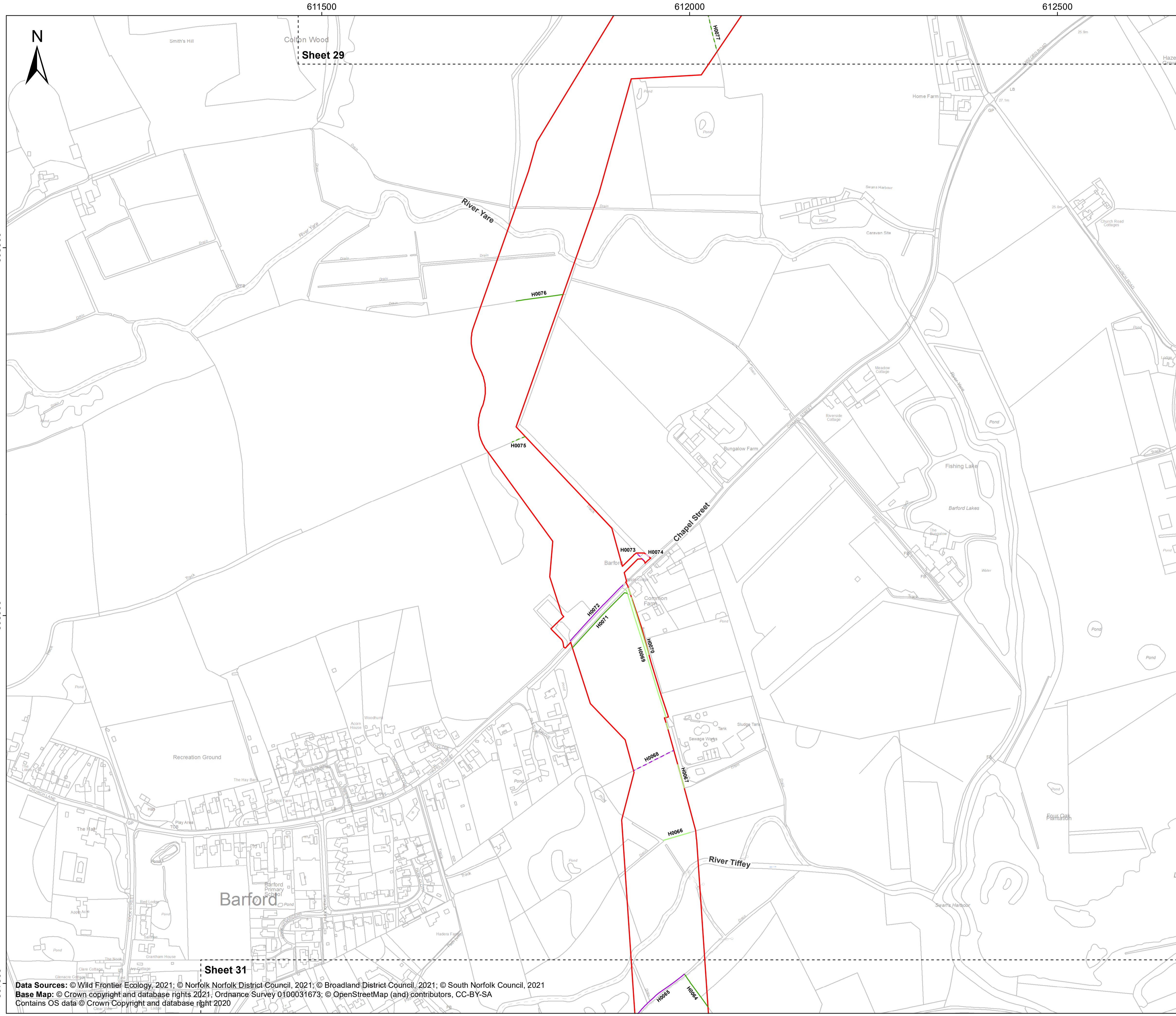
Scale: 1:2,500      Scale at size: A1

Equinor Doc. no.: C282-RH-Z-GA-00004

REV	DATE	STATUS	DRW	CHK	APR
E	28/03/2023	Fifth Issue Updated issue – material change	DE	CS	SM
D	03/03/2023	Fourth Issue	DE	CS	SM
C	05/01/2023	Third Issue	GC	CS	SM
B	19/08/2022	Second Issue	GC	CS	SM

Data Sources: © Wild Frontier Ecology, 2021; © Norfolk Norfolk District Council, 2021; © Broadland District Council, 2021; © South Norfolk Council, 2021  
Base Map: © Crown copyright and database rights 2021, Ordnance Survey 0100031673; © OpenStreetMap (and) contributors, CC-BY-SA  
Contains OS data © Crown Copyright and database right 2020



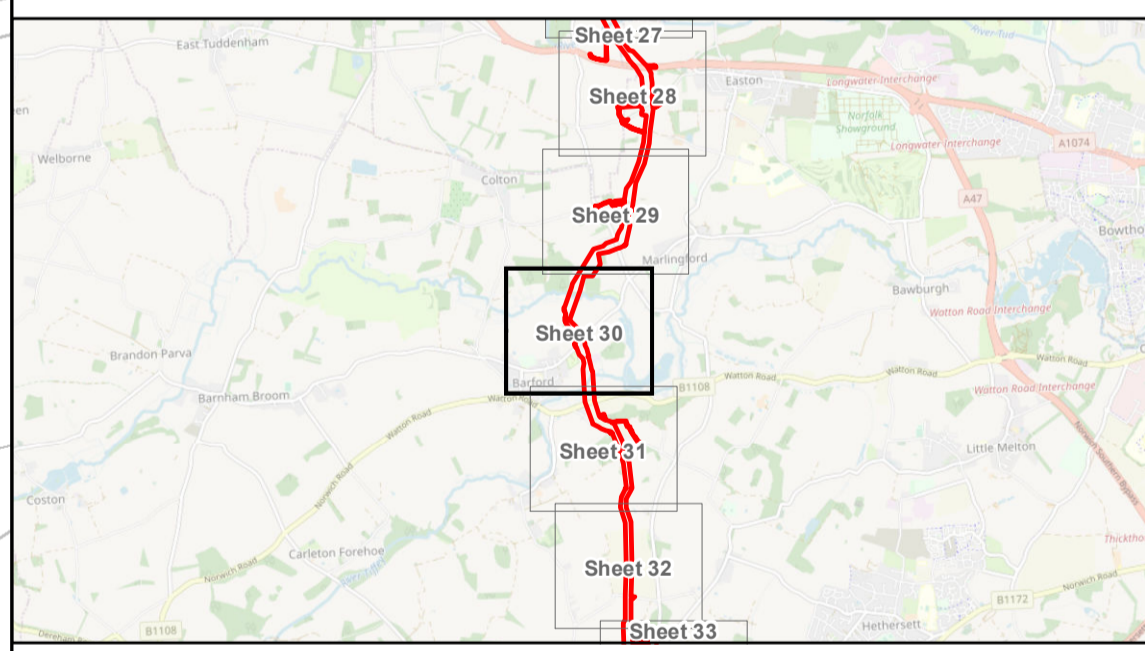


# Sheringham Shoal and Dudgeon Extension Projects

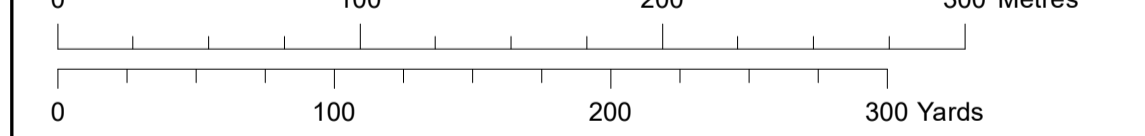
Title: Tree Preservation Order and Hedgerow Plan  
Sheet 30 of 40

APFP Regulations Reference: 5(2)(o)  
Application Doc. no.: 2.12

- Legend:**
- Order Limits
  - Sheet Boundary
  - No interaction with important hedgerow
  - Important hedgerow crossed via trenchless crossing
  - Removal of important hedgerow
  - No interaction with hedgerow
  - Hedgerow crossed via trenchless crossing
  - Removal of hedgerow



Coordinate Reference System: British National Grid  
Transformation WGS84: OSGB\_1936\_To\_WGS\_1984\_7



Scale: 1:2,500 Scale at size: A1

Equinor Doc. no.: C282-RH-Z-GA-00004

REV	DATE	STATUS	DRW	CHK	APR
E	28/03/2023	Updated issue – material change	DE	CS	SM
D	03/03/2023	Fourth Issue	DE	CS	SM
C	05/01/2023	Third Issue	GC	CS	SM
B	19/08/2022	Second Issue	GC	CS	SM

Data Sources: © Wild Frontier Ecology, 2021; © Norfolk Norfolk District Council, 2021; © Broadland District Council, 2021; © South Norfolk Council, 2021  
Base Map: © Crown copyright and database rights 2021. Ordnance Survey 0100031673; © OpenStreetMap (and) contributors, CC-BY-SA  
Contains OS data © Crown Copyright and database right 2020





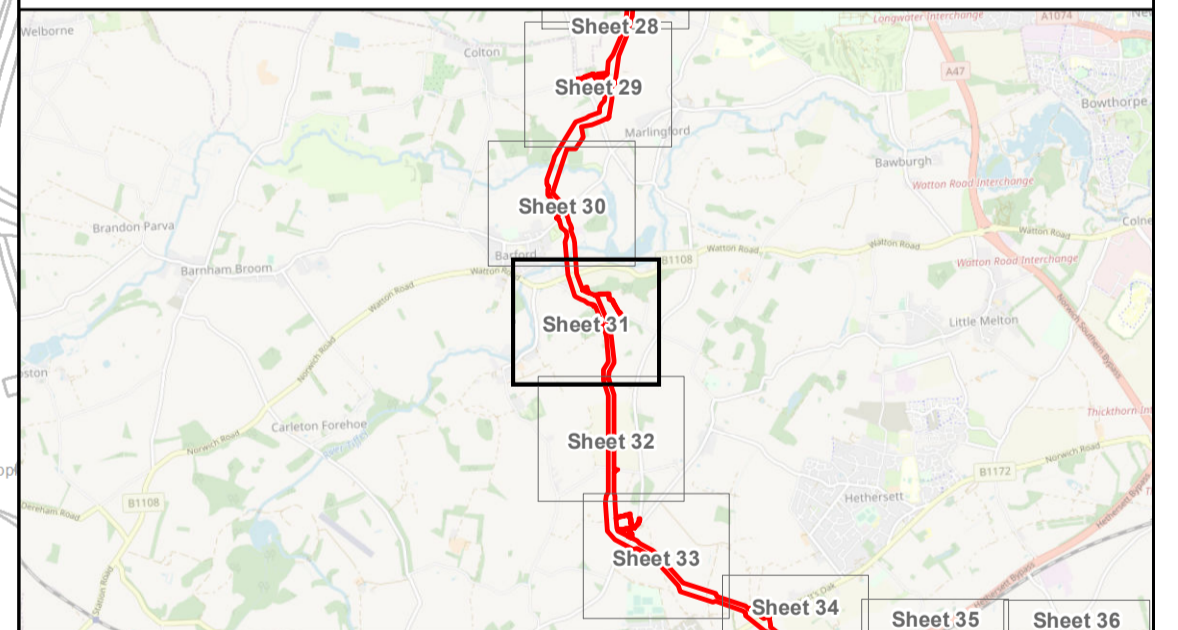
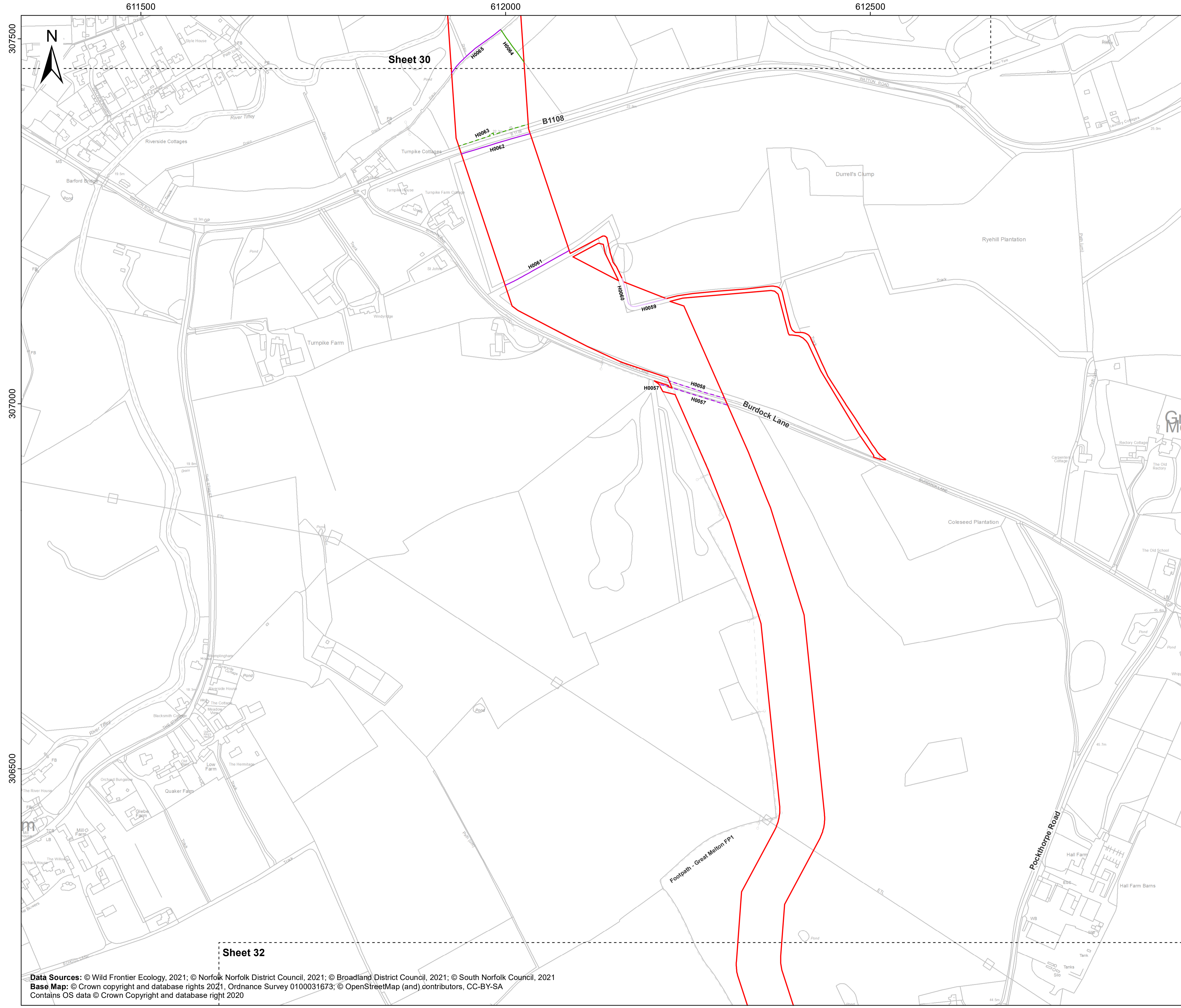
# Sheringham Shoal and Dudgeon Extension Projects

Title:  
Tree Preservation Order  
and Hedgerow Plan  
Sheet 31 of 40

APFP Regulations Reference: 5(2)(o)  
Application Doc. no.: 2.12

**Legend:**

- Order Limits
- Sheet Boundary
- No interaction with important hedgerow
- Important hedgerow crossed via trenchless crossing
- Removal of important hedgerow
- Hedgerow crossed via trenchless crossing
- Removal of hedgerow



Coordinate Reference System: British National Grid  
Transformation WGS84: OSGB\_1936\_To\_WGS\_1984\_7

0 100 200 300 Metres  
0 100 200 300 Yards

Scale: 1:2,500      Scale at size: A1

Equinor Doc. no.: C282-RH-Z-GA-00004

REV	DATE	STATUS	DRW	CHK	APR
E	28/03/2023	Updated issue – material change	DE	CS	SM
D	03/03/2023	Fourth Issue	DE	CS	SM
C	05/01/2023	Third Issue	GC	CS	SM
B	19/08/2022	Second Issue	GC	CS	SM

Data Sources: © Wild Frontier Ecology, 2021; © Norfolk Norfolk District Council, 2021; © Broadland District Council, 2021; © South Norfolk Council, 2021  
Base Map: © Crown copyright and database rights 2021. Ordnance Survey 0100031673; © OpenStreetMap (and) contributors, CC-BY-SA  
Contains OS data © Crown Copyright and database right 2020



612000

612500

613000



# Sheringham Shoal and Dudgeon Extension Projects

Title:  
**Tree Preservation Order  
and Hedgerow Plan**  
Sheet 32 of 40

APFP Regulations Reference: 5(2)(o)  
Application Doc. no.: 2.12

### Legend:

- Order Limits
- Sheet Boundary
- Removal of important hedgerow
- Removal of hedgerow

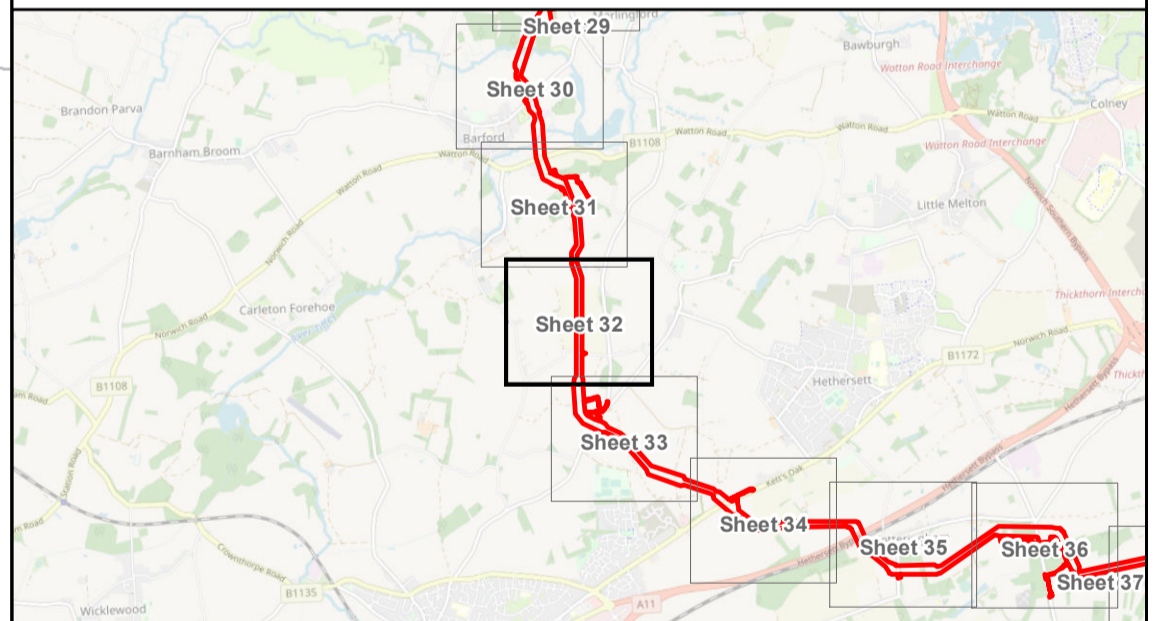
306000

305500

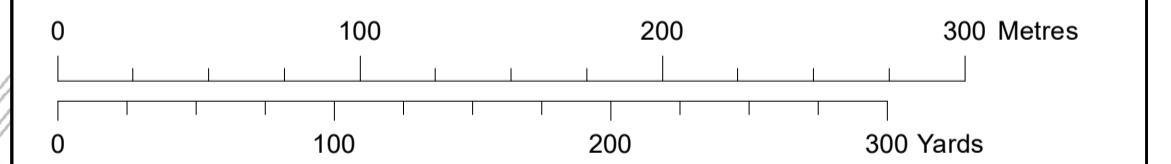
305000

Sheet 31

Sheet 33



Coordinate Reference System: British National Grid  
Transformation WGS84: OSGB\_1936\_To\_WGS\_1984\_7



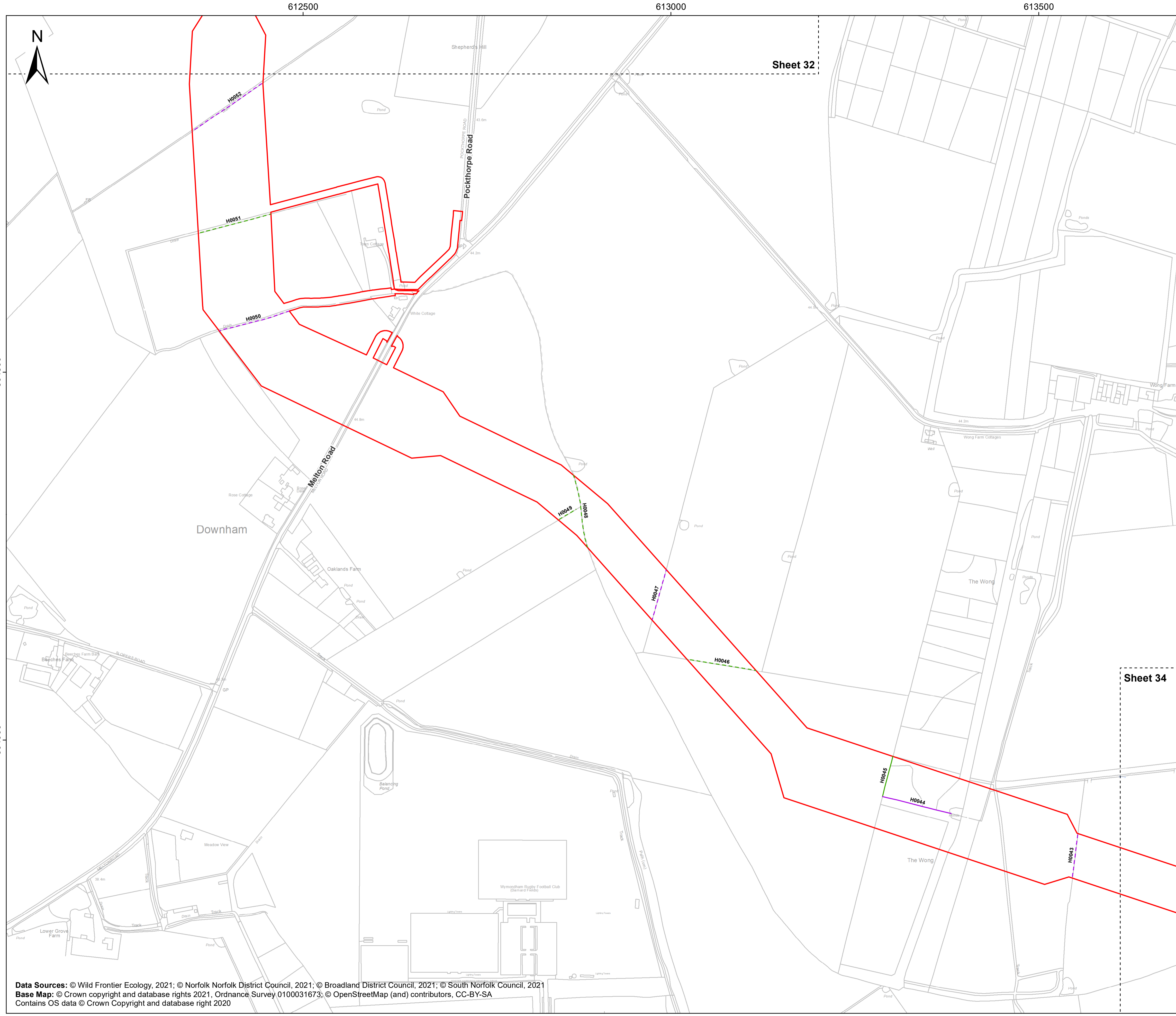
Scale: 1:2,500      Scale at size: A1

Equinor Doc. no.: C282-RH-Z-GA-00004

REV	DATE	STATUS	DRW	CHK	APR
E	28/03/2023	Updated issue – material change	DE	CS	SM
D	03/03/2023	Fourth Issue	DE	CS	SM
C	05/01/2023	Third Issue	GC	CS	SM
B	19/08/2022	Second Issue	GC	CS	SM

Data Sources: © Wild Frontier Ecology, 2021; © Norfolk Norfolk District Council, 2021; © Broadland District Council, 2021; © South Norfolk Council, 2021  
Base Map: © Crown copyright and database rights 2021, Ordnance Survey 0100031673; © OpenStreetMap (and) contributors, CC-BY-SA  
Contains OS data © Crown Copyright and database right 2020



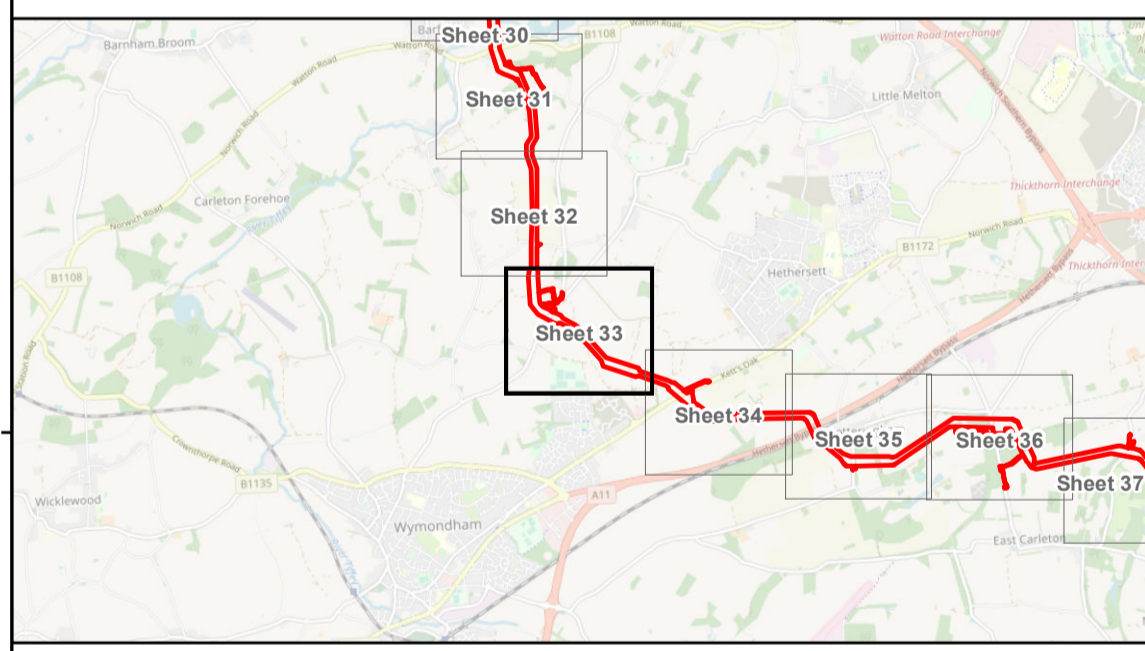


# Sheringham Shoal and Dudgeon Extension Projects

Title:  
**Tree Preservation Order  
 and Hedgerow Plan**  
 Sheet 33 of 40

APFP Regulations Reference: 5(2)(o)  
 Application Doc. no.: 2.12

- Legend:
- Order Limits
  - Sheet Boundary
  - Important hedgerow crossed via trenchless crossing
  - Removal of important hedgerow
  - Hedgerow crossed via trenchless crossing
  - Removal of hedgerow



Coordinate Reference System: British National Grid  
 Transformation WGS84: OSGB\_1936\_To\_WGS\_1984\_7

0 100 200 300 Metres  
 0 100 200 300 Yards

Scale: 1:2,500 Scale at size: A1

Equinor Doc. no.: C282-RH-Z-GA-00004

REV	DATE	STATUS	DRW	CHK	APR
E	28/03/2023	Updated issue – material change	DE	CS	SM
D	03/03/2023	Fourth Issue	DE	CS	SM
C	05/01/2023	Third Issue	GC	CS	SM
B	19/08/2022	Second Issue	GC	CS	SM



Data Sources: © Wild Frontier Ecology, 2021; © Norfolk Norfolk District Council, 2021; © Broadland District Council, 2021; © South Norfolk Council, 2021  
 Base Map: © Crown copyright and database rights 2021, Ordnance Survey 0100031673; © OpenStreetMap (and) contributors, CC-BY-SA  
 Contains OS data © Crown Copyright and database right 2020

614000

614500

615000

# Sheringham Shoal and Dudgeon Extension Projects

Title:  
**Tree Preservation Order  
and Hedgerow Plan**  
Sheet 34 of 40

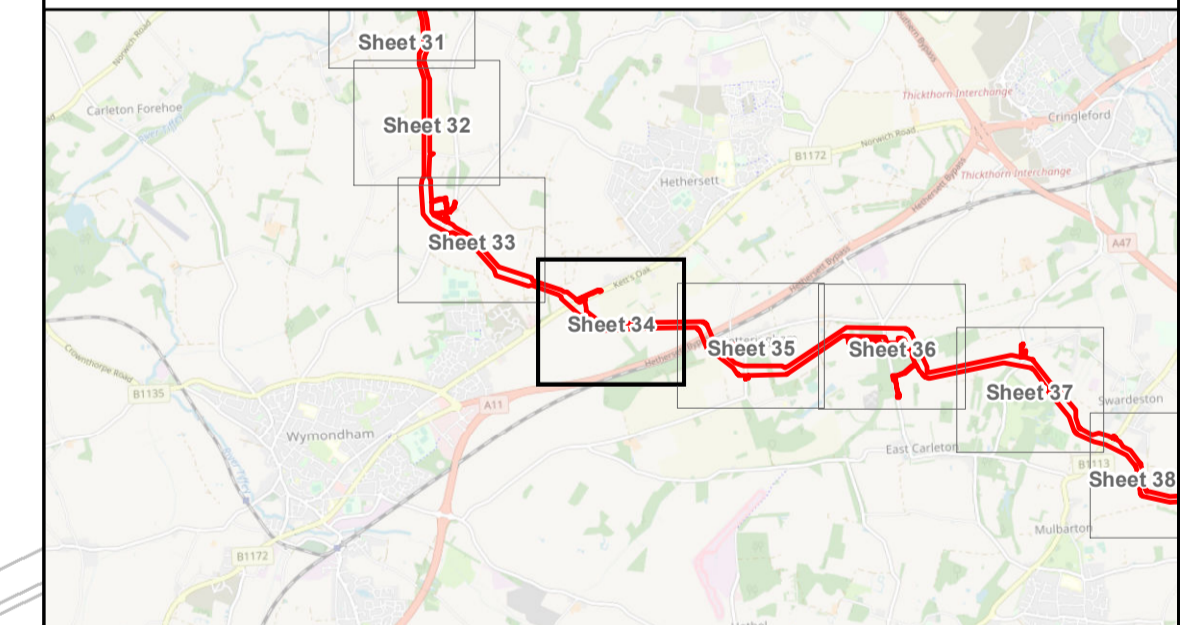
APFP Regulations Reference: 5(2)(o)  
Application Doc. no.: 2.12

### Legend:

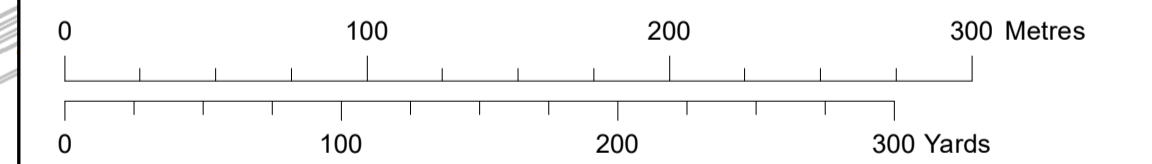
- Order Limits
- Sheet Boundary
- No interaction with important hedgerow
- Removal of important hedgerow
- Removal of hedgerow

Sheet 35

Sheet 33



Coordinate Reference System: British National Grid  
Transformation WGS84: OSGB\_1936\_To\_WGS\_1984\_7



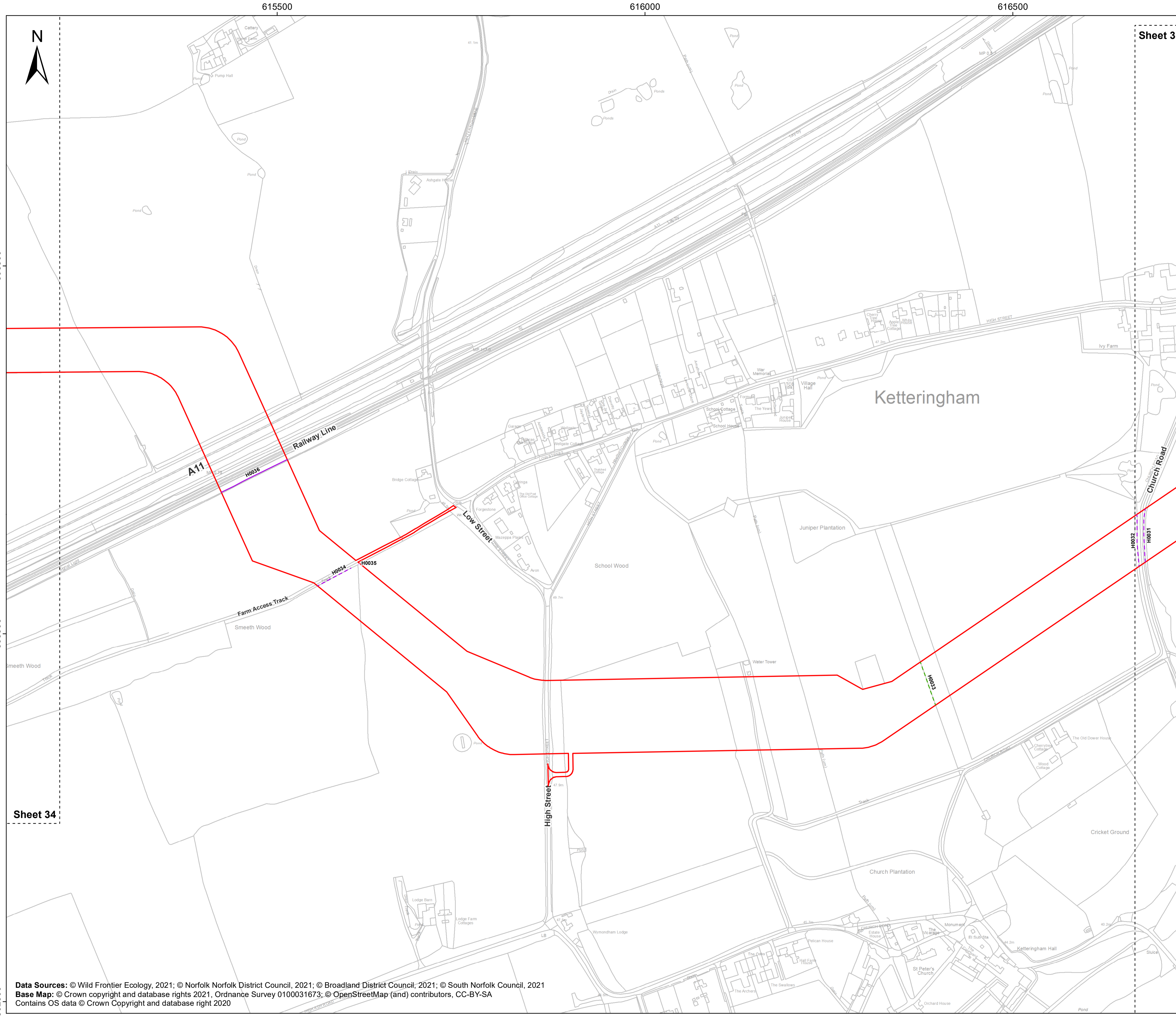
Scale: 1:2,500      Scale at size: A1

Equinor Doc. no.: C282-RH-Z-GA-00004

E	28/03/2023	Updated issue – material change	DE	CS	SM
D	03/03/2023	Fourth Issue	DE	CS	SM
C	05/01/2023	Third Issue	GC	CS	SM
B	19/08/2022	Second Issue	GC	CS	SM
REV	DATE	STATUS	DRW	CHK	APR

Data Sources: © Wild Frontier Ecology, 2021; © Norfolk Norfolk District Council, 2021; © Broadland District Council, 2021; © South Norfolk Council, 2021  
Base Map: © Crown copyright and database rights 2021, Ordnance Survey 0100031673; © OpenStreetMap (and) contributors, CC-BY-SA  
Contains OS data © Crown Copyright and database right 2020





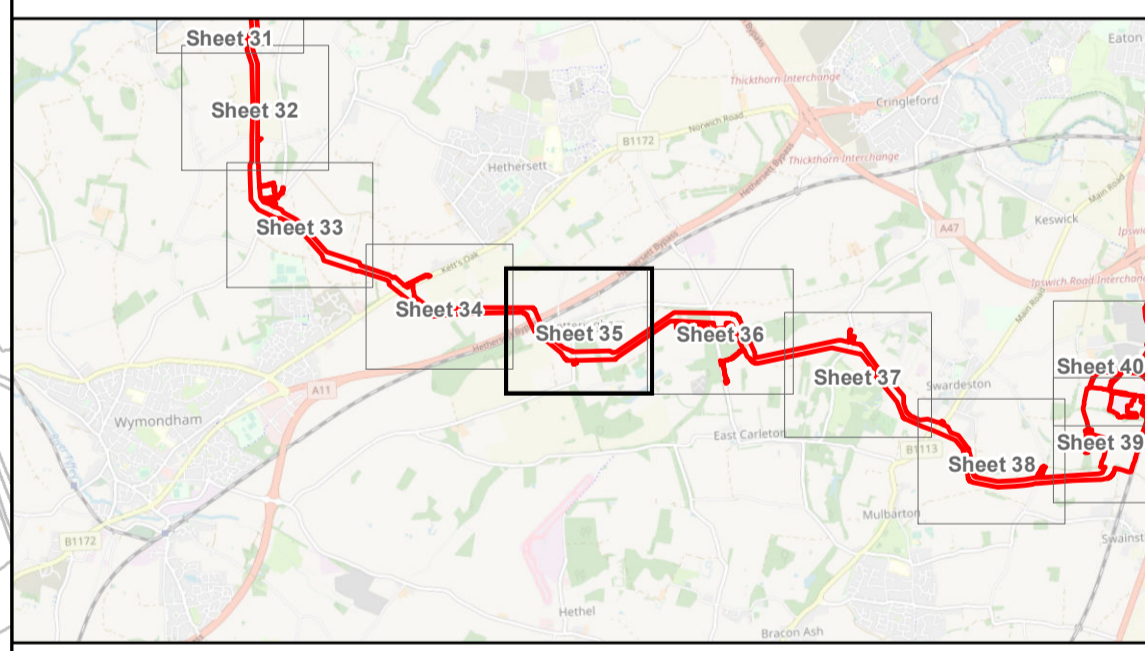
**Sheet 35**

## Sheringham Shoal and Dudgeon Extension Projects

Title: **Tree Preservation Order and Hedgerow Plan**  
Sheet 35 of 40

APFP Regulations Reference: 5(2)(o)  
Application Doc. no.: 2.12

- Legend:**
- Order Limits
  - Sheet Boundary
  - No interaction with important hedgerow
  - Important hedgerow crossed via trenchless crossing
  - Removal of important hedgerow
  - Removal of hedgerow



Coordinate Reference System: British National Grid  
Transformation WGS84: OSGB\_1936\_To\_WGS\_1984\_7

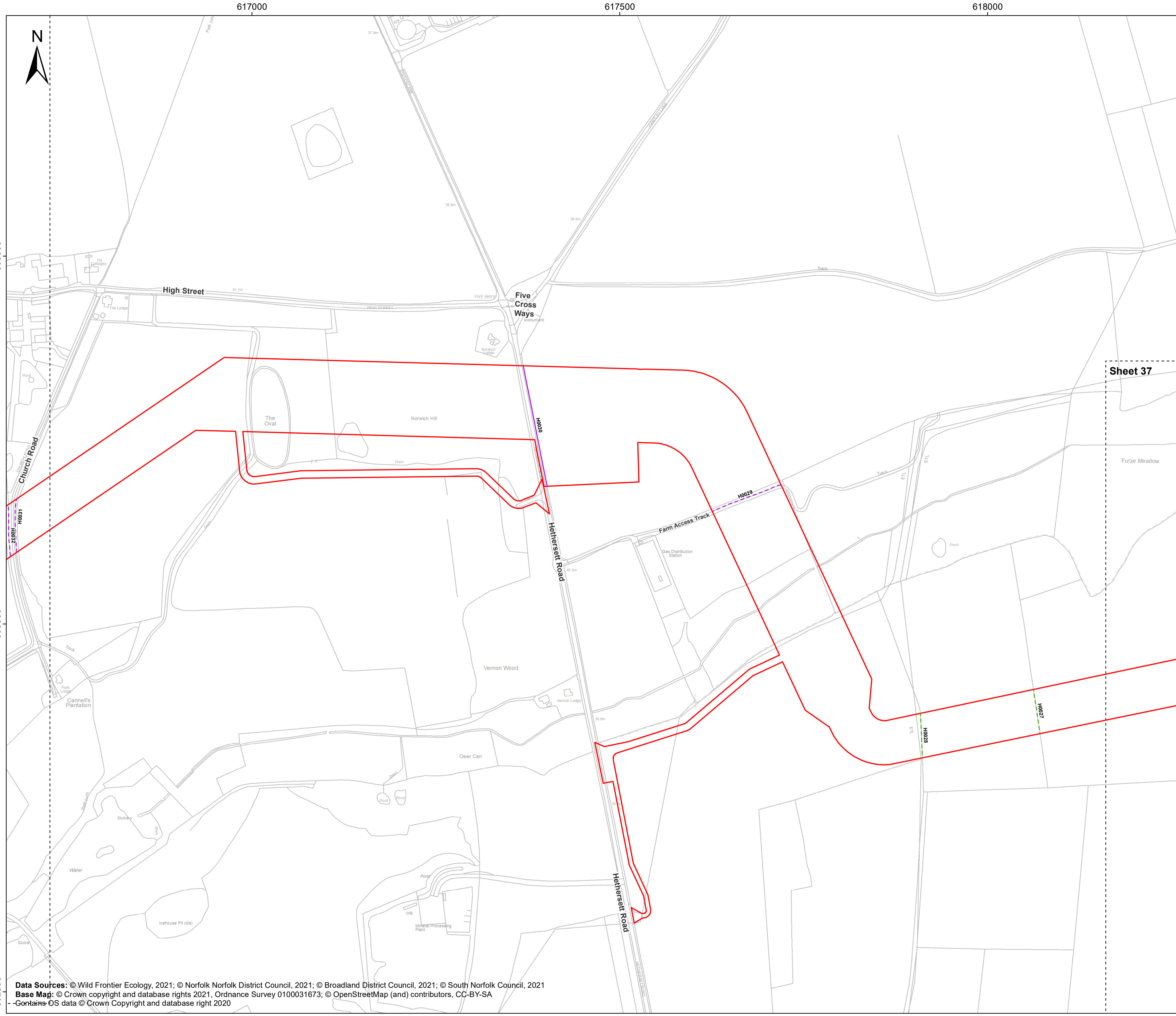
Scale: 1:2,500      Scale at size: A1

Equinor Doc. no.: C282-RH-Z-GA-00004

REV	DATE	STATUS	DRW	CHK	APR
E	28/03/2023	Fifth Issue Updated issue – material change	DE	CS	SM
D	03/03/2023	Fourth Issue	DE	CS	SM
C	05/01/2023	Third Issue	GC	CS	SM
B	19/08/2022	Second Issue	GC	CS	SM

**Data Sources:** © Wild Frontier Ecology, 2021; © Norfolk Norfolk District Council, 2021; © Broadland District Council, 2021; © South Norfolk Council, 2021  
**Base Map:** © Crown copyright and database rights 2021, Ordnance Survey 0100031673; © OpenStreetMap (and) contributors, CC-BY-SA  
Contains OS data © Crown Copyright and database right 2020





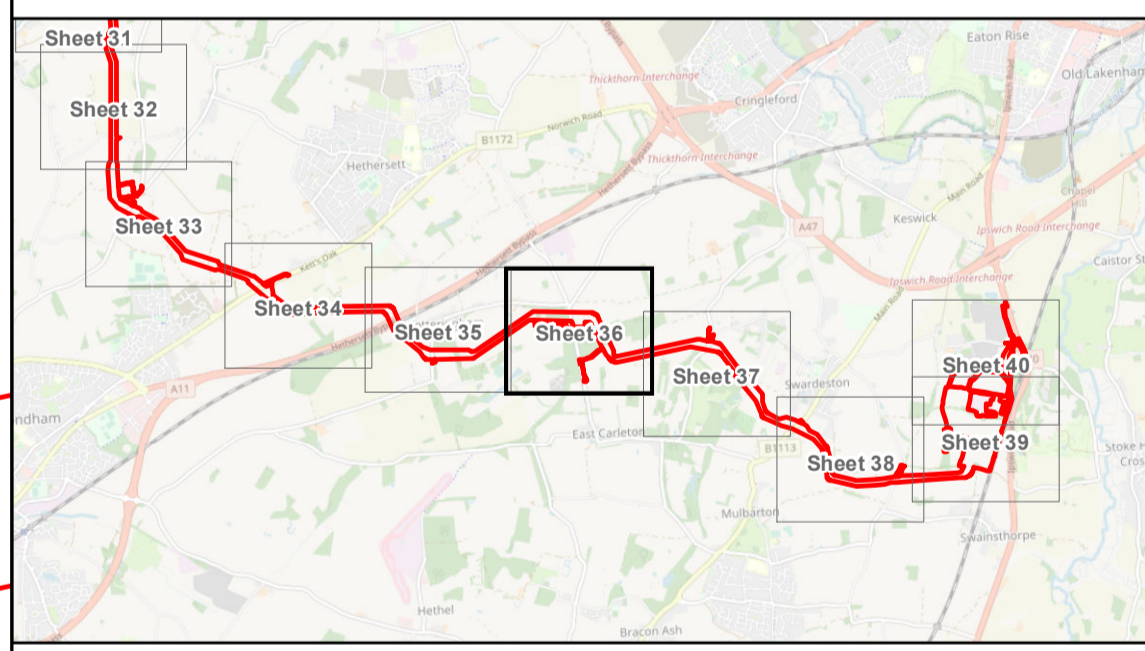
# Sheringham Shoal and Dudgeon Extension Projects

Title:  
**Tree Preservation Order  
 and Hedgerow Plan**  
 Sheet 36 of 40

APFP Regulations Reference: 5(2)(o)  
 Application Doc. no.: 2.12

- Legend:
- Order Limits
  - Sheet Boundary
  - Important hedgerow crossed via trenchless crossing
  - Removal of important hedgerow
  - Removal of hedgerow

Sheet 37



Coordinate Reference System: British National Grid  
 Transformation WGS84: OSGB\_1936\_To\_WGS\_1984\_7

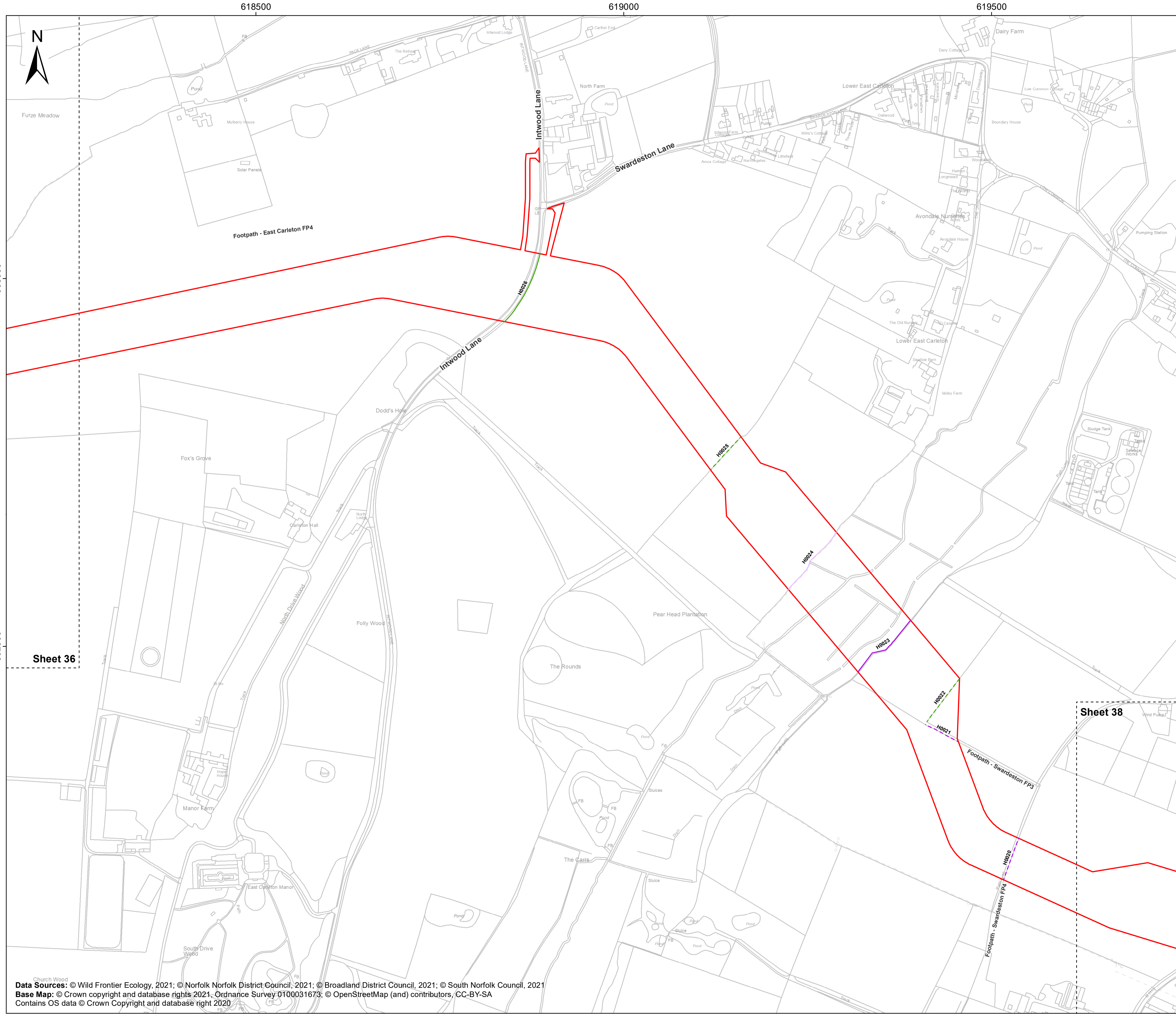
Scale: 1:2,500 Scale at size: A1

Equinor Doc. no.: C282-RH-Z-GA-00004

REV	DATE	STATUS	DRW	CHK	APR
E	28/03/2023	Fifth Issue Updated issue – material change	DE	CS	SM
D	03/03/2023	Fourth Issue	DE	CS	SM
C	05/01/2023	Third Issue	GC	CS	SM
B	19/08/2022	Second Issue	GC	CS	SM

Data Sources: © Wild Frontier Ecology, 2021; © Norfolk Norfolk District Council, 2021; © Broadland District Council, 2021; © South Norfolk Council, 2021  
 Base Map: © Crown copyright and database rights 2021, Ordnance Survey 0100031673; © OpenStreetMap (and) contributors, CC-BY-SA  
 -Contains OS data © Crown Copyright and database right 2020



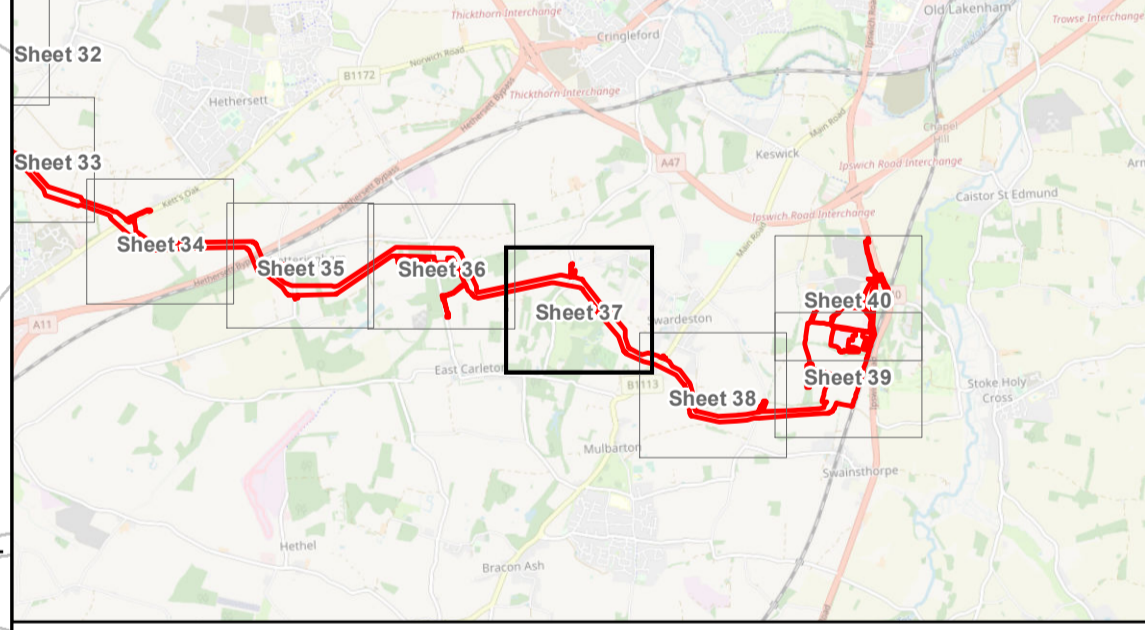


# Sheringham Shoal and Dudgeon Extension Projects

Title: Tree Preservation Order and Hedgerow Plan  
Sheet 37 of 40

APFP Regulations Reference: 5(2)(o)  
Application Doc. no.: 2.12

- Legend:**
- Order Limits
  - Sheet Boundary
  - No interaction with important hedgerow
  - Important hedgerow crossed via trenchless crossing
  - Removal of important hedgerow
  - Hedgerow crossed via trenchless crossing
  - Removal of hedgerow



Coordinate Reference System: British National Grid  
Transformation WGS84: OSGB\_1936\_To\_WGS\_1984\_7

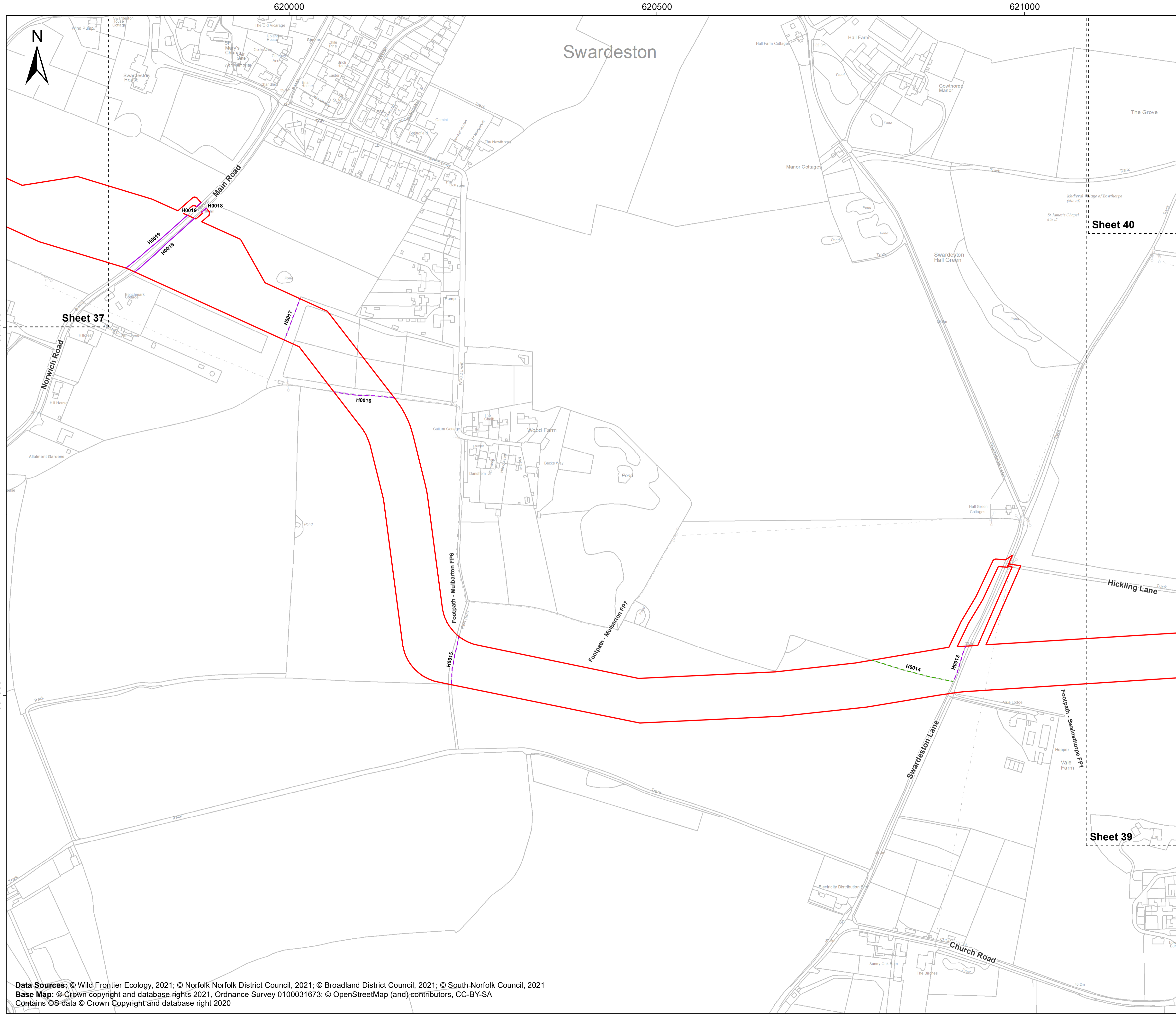
Scale: 1:2,500      Scale at size: A1

Equinor Doc. no.: C282-RH-Z-GA-00004

REV	DATE	STATUS	DRW	CHK	APR
E	28/03/2023	Fifth Issue Updated issue – material change	DE	CS	SM
D	03/03/2023	Fourth Issue	DE	CS	SM
C	05/01/2023	Third Issue	GC	CS	SM
B	19/08/2022	Second Issue	GC	CS	SM

Church Wood  
Data Sources: © Wild Frontier Ecology, 2021; © Norfolk Norfolk District Council, 2021; © Broadland District Council, 2021; © South Norfolk Council, 2021  
Base Map: © Crown copyright and database rights 2021. Ordnance Survey 0100031673; © OpenStreetMap (and) contributors, CC-BY-SA  
Contains OS data © Crown Copyright and database right 2020



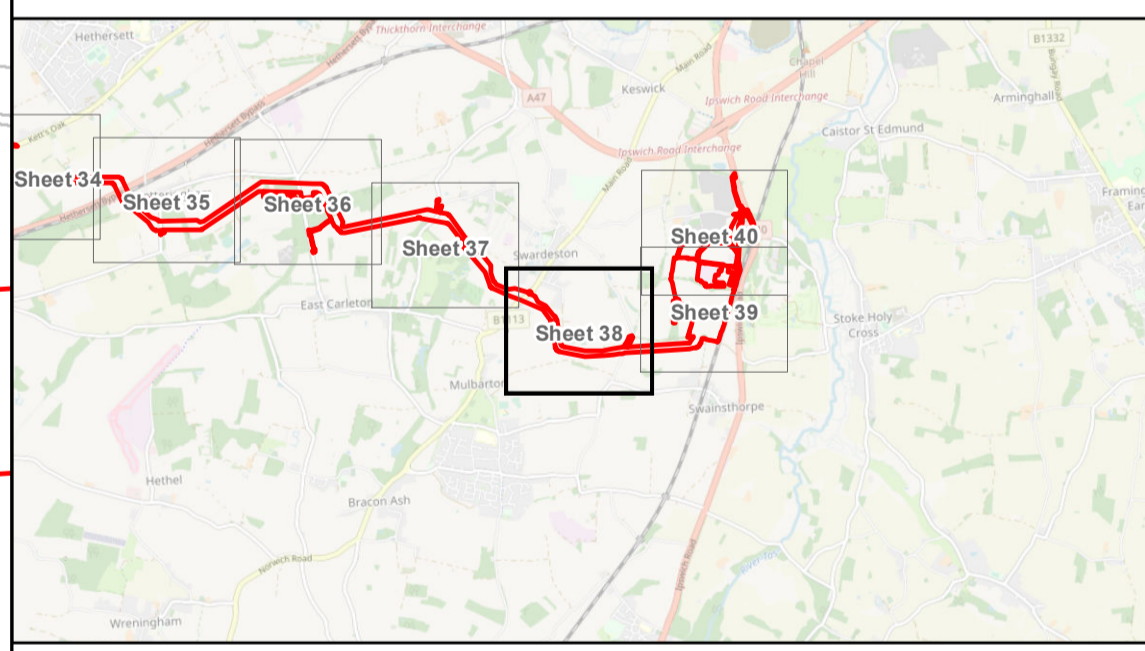


# Sheringham Shoal and Dudgeon Extension Projects

Title:  
**Tree Preservation Order  
 and Hedgerow Plan**  
 Sheet 38 of 40

APFP Regulations Reference: 5(2)(o)  
 Application Doc. no.: 2.12

- Legend:
- Order Limits
  - Sheet Boundary
  - Important hedgerow crossed via trenchless crossing
  - Removal of important hedgerow
  - Removal of hedgerow



Coordinate Reference System: British National Grid  
 Transformation WGS84: OSGB\_1936\_To\_WGS\_1984\_7

Scale: 1:2,500      Scale at size: A1

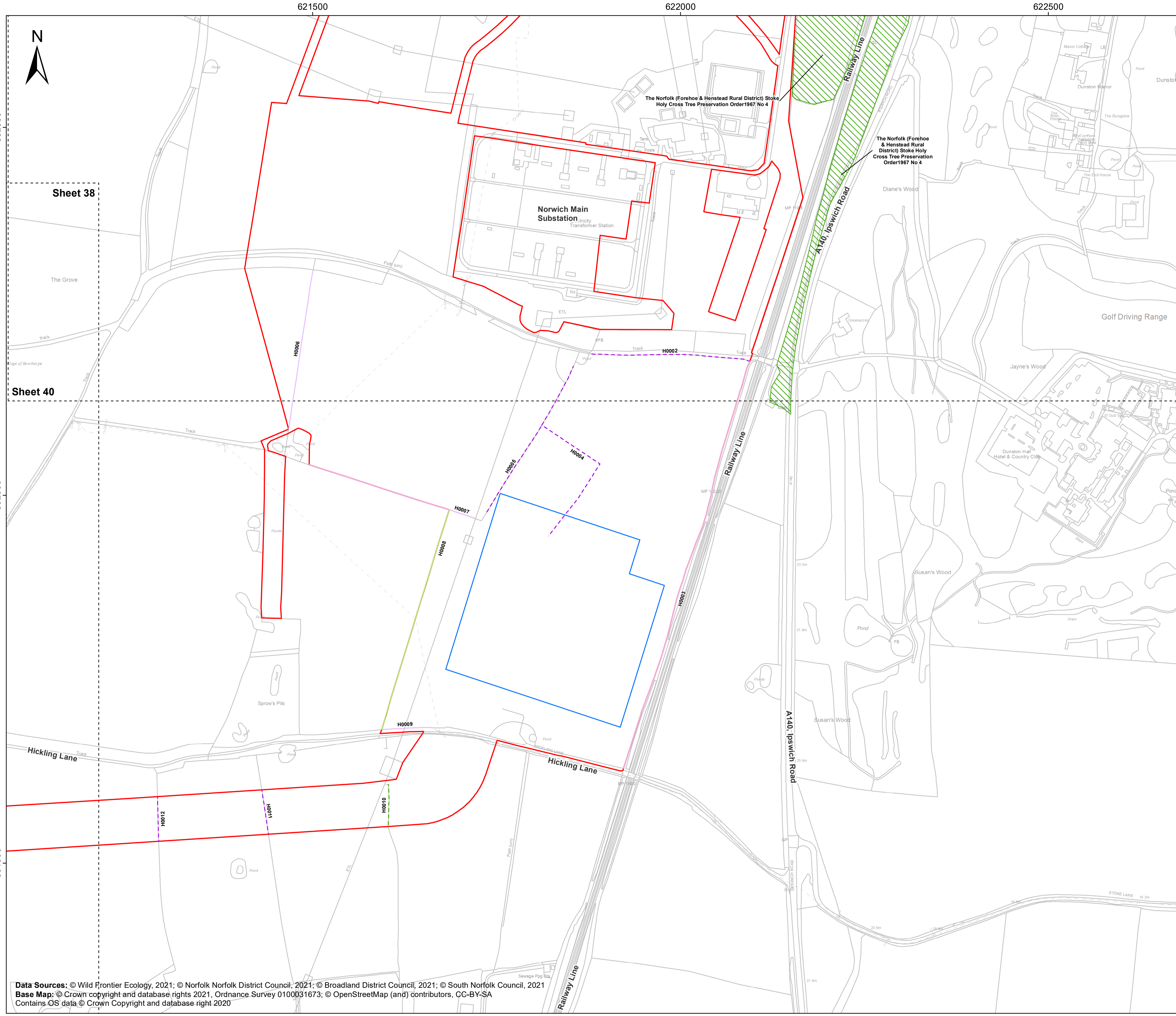
Equinor Doc. no.: C282-RH-Z-GA-00004

REV	DATE	STATUS	DRW	CHK	APR
E	28/03/2023	Updated issue – material change	DE	CS	SM
D	03/03/2023	Fourth Issue	DE	CS	SM
C	05/01/2023	Third Issue	GC	CS	SM
B	19/08/2022	Second Issue	GC	CS	SM

Data Sources: © Wild Frontier Ecology, 2021; © Norfolk Norfolk District Council, 2021; © Broadland District Council, 2021; © South Norfolk Council, 2021  
 Base Map: © Crown copyright and database rights 2021, Ordnance Survey 0100031673; © OpenStreetMap (and) contributors, CC-BY-SA  
 Contains OS data © Crown Copyright and database right 2020





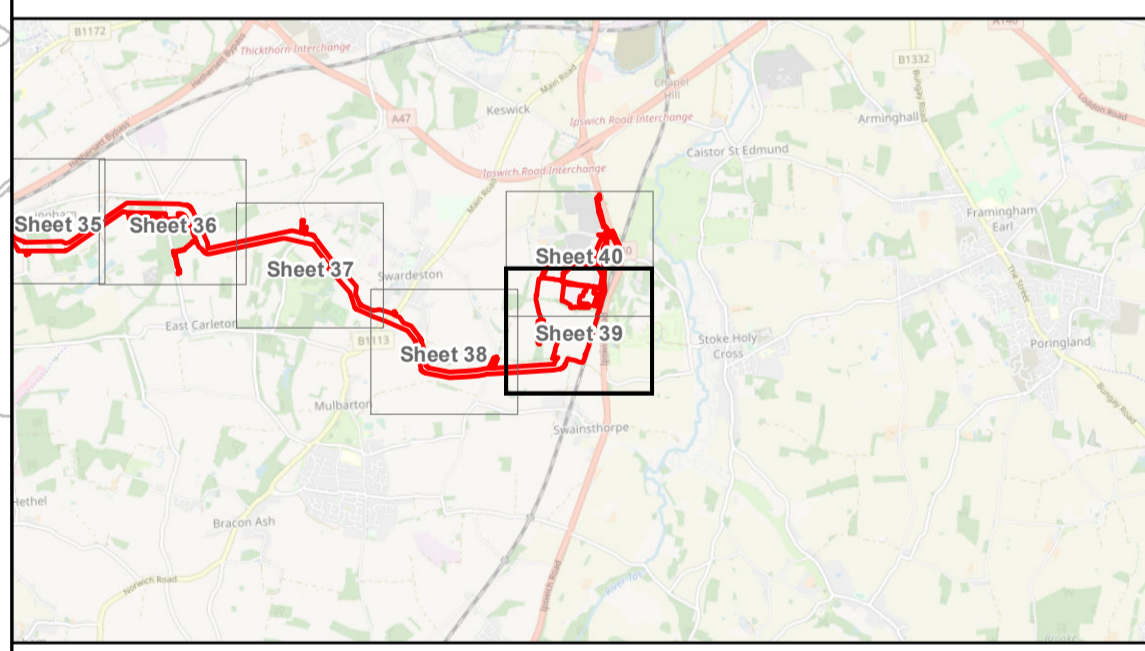


# Sheringham Shoal and Dudgeon Extension Projects

Title: Tree Preservation Order and Hedgerow Plan  
Sheet 39 of 40

APFP Regulations Reference: 5(2)(o)  
Application Doc. no.: 2.12

- Legend:**
- Order Limits
  - Onshore Substation Site
  - Sheet Boundary
  - No interaction with important hedgerow
  - Removal of important hedgerow
  - No interaction with hedgerow
  - Removal of hedgerow
  - Tree Preservation Order (TPO)



Coordinate Reference System: British National Grid  
Transformation WGS84: OSGB\_1936\_To\_WGS\_1984\_7

0 100 200 300 Metres  
0 100 200 300 Yards

Scale: 1:2,500 Scale at size: A1

Equinor Doc. no.: C282-RH-Z-GA-00004

REV	DATE	STATUS	DRW	CHK	APR
E	28/03/2023	Updated issue – material change	DE	CS	SM
D	03/03/2023	Fourth Issue	DE	CS	SM
C	05/01/2023	Third Issue	GC	CS	SM
B	19/08/2022	Second Issue	GC	CS	SM

Data Sources: © Wild Frontier Ecology, 2021; © Norfolk Norfolk District Council, 2021; © Broadland District Council, 2021; © South Norfolk Council, 2021  
Base Map: © Crown copyright and database rights 2021, Ordnance Survey 0100031673; © OpenStreetMap (and) contributors, CC-BY-SA  
Contains OS data © Crown Copyright and database right 2020



621500

622000

622500



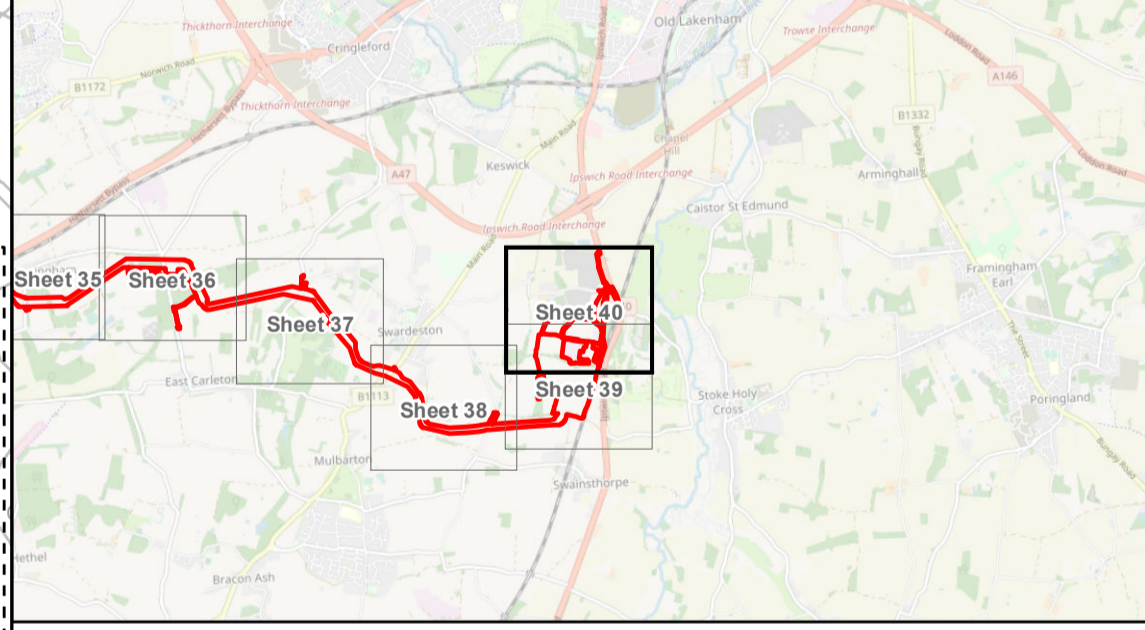
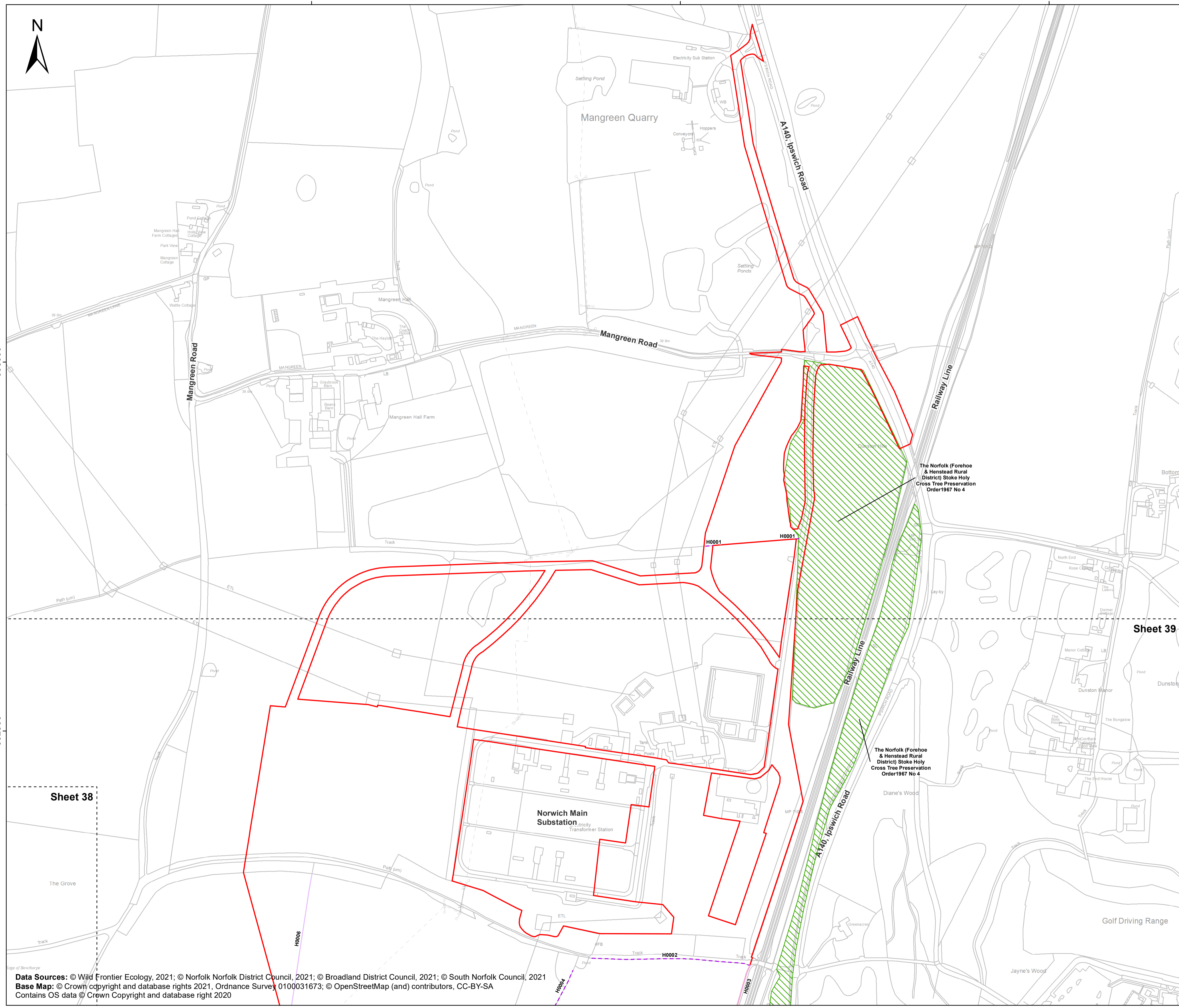
# Sheringham Shoal and Dudgeon Extension Projects

Title:  
**Tree Preservation Order and Hedgerow Plan**  
Sheet 40 of 40

APFP Regulations Reference: 5(2)(o)  
Application Doc. no.: 2.12

### Legend:

- Order Limits
- Sheet Boundary
- No interaction with important hedgerow
- Removal of important hedgerow
- Tree Preservation Order (TPO)



Coordinate Reference System: British National Grid  
Transformation WGS84: OSGB\_1936\_To\_WGS\_1984\_7

0 100 200 300 Metres  
0 100 200 300 Yards

Scale: 1:2,500      Scale at size: A1

Equinor Doc. no.: C282-RH-Z-GA-00004

REV	DATE	STATUS	DRW	CHK	APR
E	28/03/2023	Updated issue – material change	DE	CS	SM
D	03/03/2023	Fourth Issue	DE	CS	SM
C	05/01/2023	Third Issue	GC	CS	SM
B	19/08/2022	Second Issue	GC	CS	SM

Data Sources: © Wild Frontier Ecology, 2021; © Norfolk Norfolk District Council, 2021; © Broadland District Council, 2021; © South Norfolk Council, 2021  
Base Map: © Crown copyright and database rights 2021, Ordnance Survey 0100031673; © OpenStreetMap (and) contributors, CC-BY-SA  
Contains OS data © Crown Copyright and database right 2020

